

R3 Agglomeration Aircraft L_{den}



Environment & Resources Authority
Hexagon House, Spencer Hill, Marsa, MRS 1441, Malta
T | +358 2292 3500 W | era.org.mt


Malta R3 strategic noise mapping results for assessment year 2016


Legend

Noise contour bands (dB)


 55 - 59

 60 - 64

 Arterial, Distributor & Local Access Roads

 Malta Noise Agglomeration

 Malta International Airport

 Local Councils' Boundaries



Bounding Co-ordinates of Map (UTM / Metres):

Min E 446,866; N 3,977,194

Max E 459,748; N 3,965,271

Date: 28/02/2019

Copyright: Environment & Resources Authority
Base Maps: Mapping Unit, Planning Authority

