

# R3 Agglomeration Industry L<sub>den</sub>



Environment & Resources Authority  
Hexagon House, Spencer Hill, Marsa, MRS 1441, Malta  
T | +358 2292 3500 W | era.org.mt

## Malta R3 strategic noise mapping results for assessment year 2016

### Legend

Noise contour bands (dB)


 55 - 59


 60 - 64


 65 - 69


 70 - 74

 > 75

 Arterial, Distributor & Local Access Roads

 Malta Noise Agglomeration

 Local Councils' Boundaries

 IPPC Installations



Bounding Co-ordinates of Map (UTM / Metres):

Min E 452,238; N 3,974,566

Max E 459,310; N 3,968,028

Date: 28/02/2019

Copyright: Environment & Resources Authority  
Base Maps: Mapping Unit, Planning Authority

  
Metres 1,300