

R3 Agglomeration Industry L_{night}












Environment & Resources Authority
Hexagon House, Spencer Hill, Marsa, MRS 1441, Malta
T | +356 2292 3500 W | era.org.mt

Malta R3 strategic noise mapping results for assessment year 2016

Legend

Noise contour bands (dB)

-  50 - 54
-  55 - 59
-  60 - 64
-  65 - 69
-  > 70

-  Arterial, Distributor & Local Access Roads
-  Malta Noise Agglomeration
-  Local Councils' Boundaries
-  IPPC Installations



Bounding Co-ordinates of Map (UTM / Metres):

Min E 452,238; N 3,974,566
Max E 459,310; N 3,968,028

Date: 28/02/2019

Copyright: Environment & Resources Authority
Base Maps: Mapping Unit, Planning Authority

