

R3 Agglomeration Roads Lden



Environment & Resources Authority
Hexagon House, Spencer Hill, Marsa, MRS 1441, Malta
T | +358 2292 3500 W | era.org.mt

Malta R3 strategic noise mapping results for assessment year 2016

Legend

Noise contour bands (dB)


 55 - 59


 60 - 64


 65 - 69

 70 - 74

 > 75

 Arterial, Distributor & Local Access Roads

 Malta Noise Agglomeration

 Local Councils' Boundaries



Bounding Co-ordinates of Map (UTM / Metres):

Min E 446,650; N 3,978,256

Max E 460,207; N 3,965,708

Date: 28/02/2019

Copyright: Environment & Resources Authority
Base Maps: Mapping Unit, Planning Authority

0 2,400
Metres