


**Annex I: Details on the 87 coastal bathing waters that are monitored under the Bathing Waters Directive in Malta, Gozo and Comino**

(Bathing waters are listed by Province and then Commune)



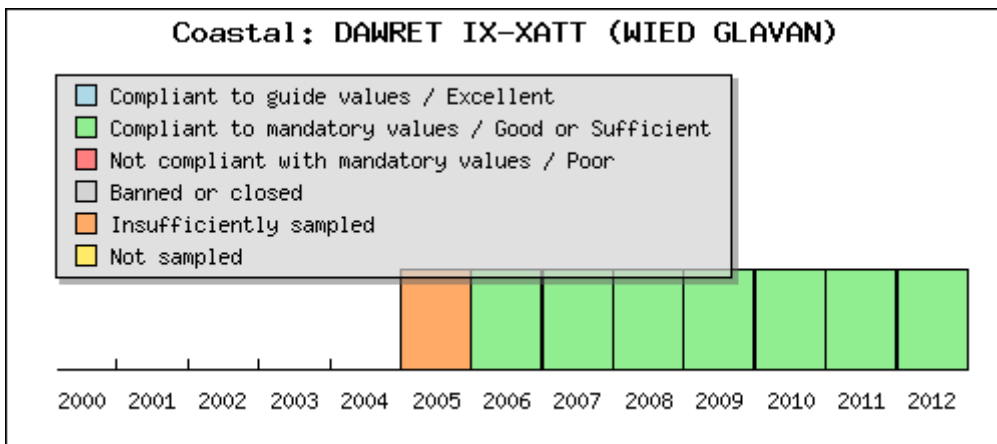
**Bathing Water Name:** DAWRET IX-XATT (TAN-NISA)

**Site Code:** MT0110116500000A01

**Province:** Island of Malta

**Commune:** Xghajra

**Coordinates:** 35°53'20.63"N; 14°32'48.40"E




**Bathing Water Name:** DAWRET IX-XATT (WIED GLAVAN)

**Site Code:** MT0110116500000A02

**Province:** Island of Malta

**Commune:** Xghajra

**Coordinates:** 35°53'6.77"N; 14°33'11.47"E




**Bathing Water Name:** IN FRONT OF PEMBROKE RO PLANT

**Site Code:** MT0120124600000B02

**Province:** Island of Malta

**Commune:** PEMBROKE

**Coordinates:** 35°55'53.75"N; 14°29'14.66"E




**Bathing Water Name:** IL-BAJJA TA' SAN GORG (L/H SIDE OF BAY)

**Site Code:** MT0120125200000B03

**Province:** Island of Malta

**Commune:** SAN GILJAN

**Coordinates:** 35°55'35.77"N; 14°29'16.37"E



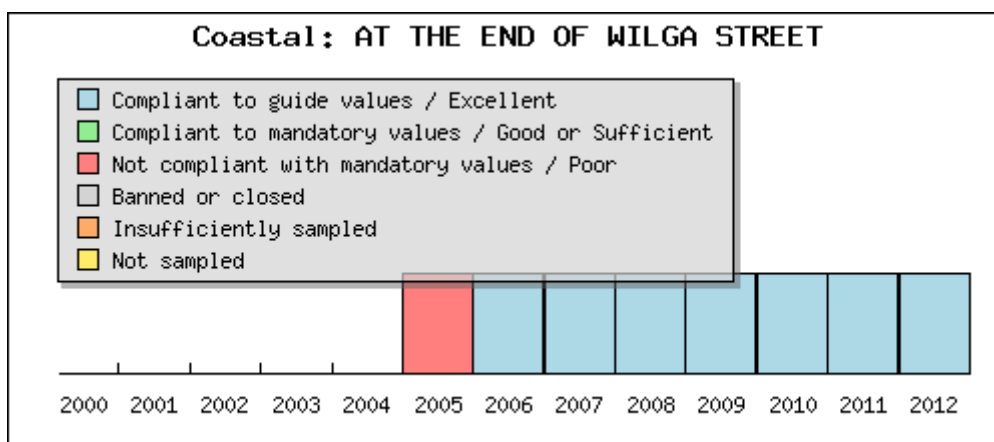
**Bathing Water Name:** IL-BAJJA TA' SAN GORG (R/H SIDE OF BAY)

**Site Code:** MT0120125200000B04

**Province:** Island of Malta

**Commune:** SAN GILJAN

**Coordinates:** 35°55'32.16"N; 14°29'20.10"E



**Bathing Water Name:** AT THE END OF WILGA STREET


**Site Code:** MT0120125200000B05

**Coordinates:** 14°29'35.74"E **Province:** Island of Malta

**Commune:** SAN GILJAN

**Coordinates:** 35°55'25.11"N;

**Coastal: IL-BAJJA SPINOLA (CLOSE TO HOTEL CAVALLIERI)**



**Bathing Water Name:** IL-BAJJA SPINOLA (CLOSE TO HOTEL CAVALLIERI)

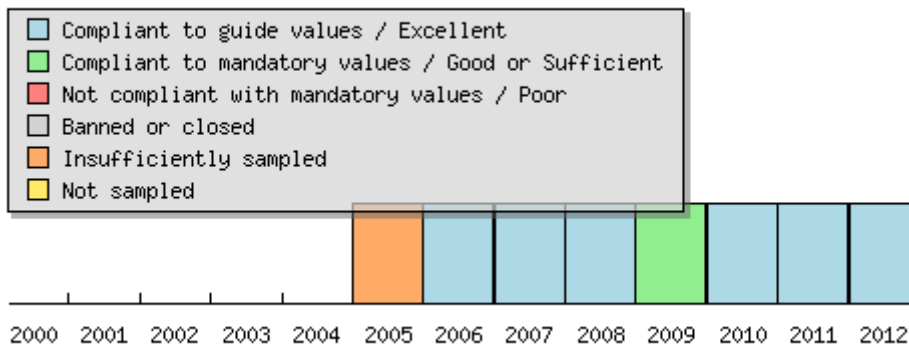
**Site Code:** MT0120125200000B06

**Province:** Island of Malta

**Commune:** SAN GILJAN

**Coordinates:** 35°55'11.29"N; 14°29'42.92"E

**Coastal: IL-BAJJA SPINOLA (ST JULIAN WATERPOLO PITCH)**



**Bathing Water Name:** IL-BAJJA SPINOLA (ST JULIAN WATERPOLO PITCH)

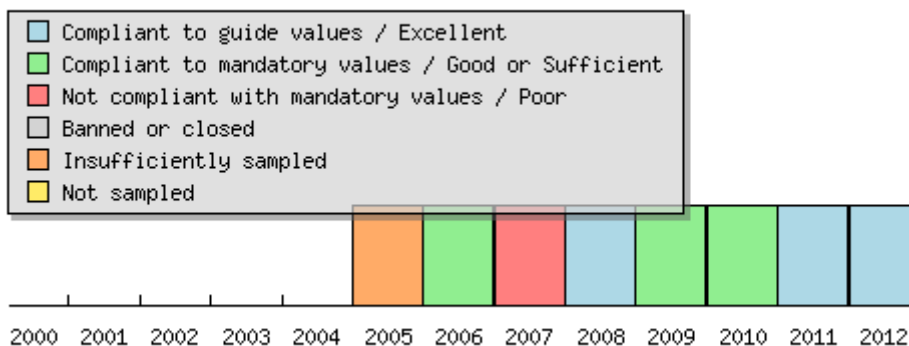
**Site Code:** MT0120125200000B07

**Province:** Island of Malta

**Commune:** SAN GILJAN

**Coordinates:** 35°55'1.59"N; 14°29'37.29"E

**Coastal: IL-BAJJA TA' BALLUTA (NEPTUNES PITCH)**



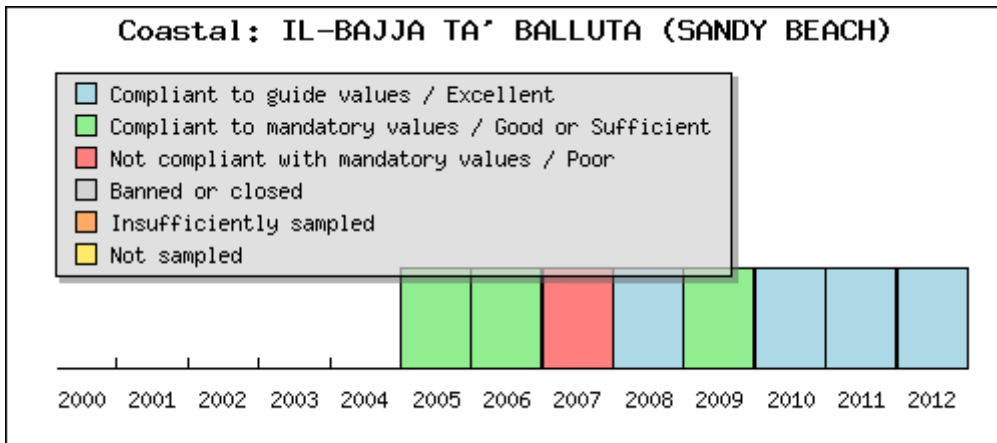
**Bathing Water Name:** IL-BAJJA TA' BALLUTA (NEPTUNES PITCH)

**Site Code:** MT0120125200000B08

**Province:** Island of Malta

**Commune:** SAN GILJAN

**Coordinates:** 35°54'54.02"N; 14°29'37.70"E




**Bathing Water Name:** IL-BAJJA TA' BALLUTA (SANDY BEACH)

**Site Code:** MT0120125200000B09

**Province:** Island of Malta

**Commune:** SAN GILJAN

**Coordinates:** 35°54'51.75"N; 14°29'38.79"E



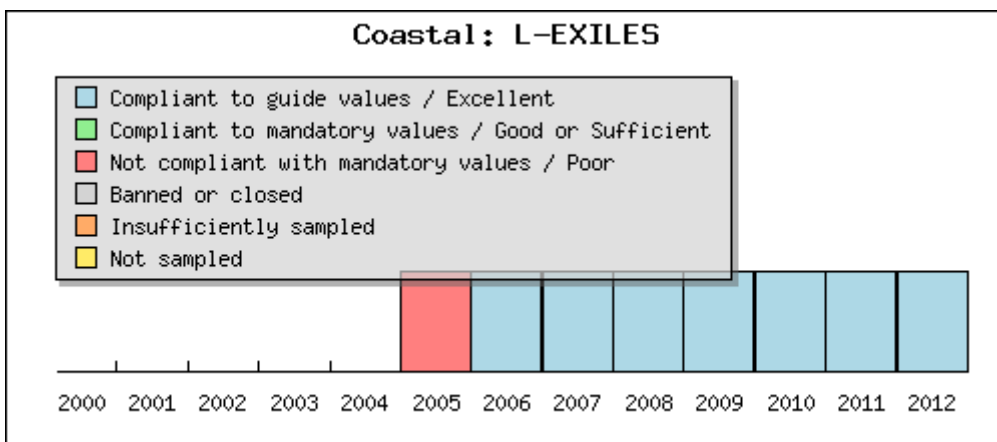
**Bathing Water Name:** IL-BAJJA TA' SAN GILJAN (NEAR JETTY)

**Site Code:** MT0120125200000B10

**Province:** Island of Malta

**Commune:** SAN GILJAN

**Coordinates:** 35°54'56.16"N; 14°29'49.46"E




**Bathing Water Name:** L-EXILES

**Site Code:** MT0120125900000B11

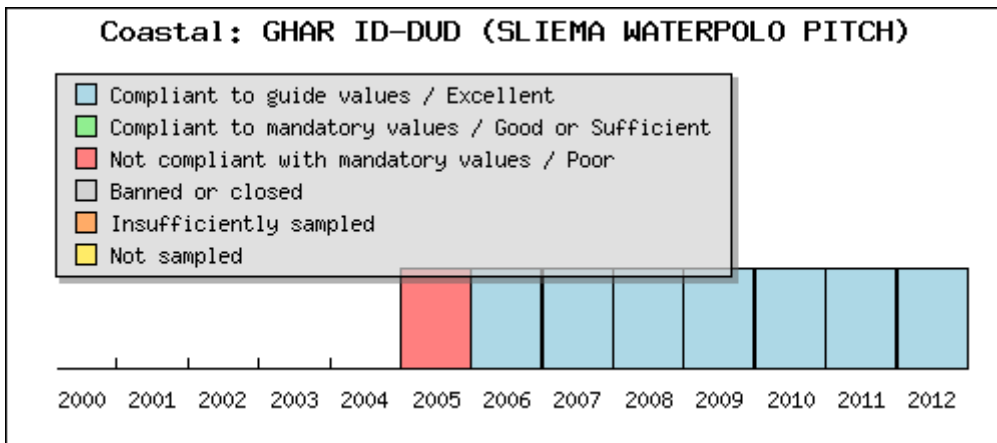
**Province:** Island of Malta

**Commune:** SLIEMA


**Coordinates:** 35°55'6.50"N; 14°29'54.95"E



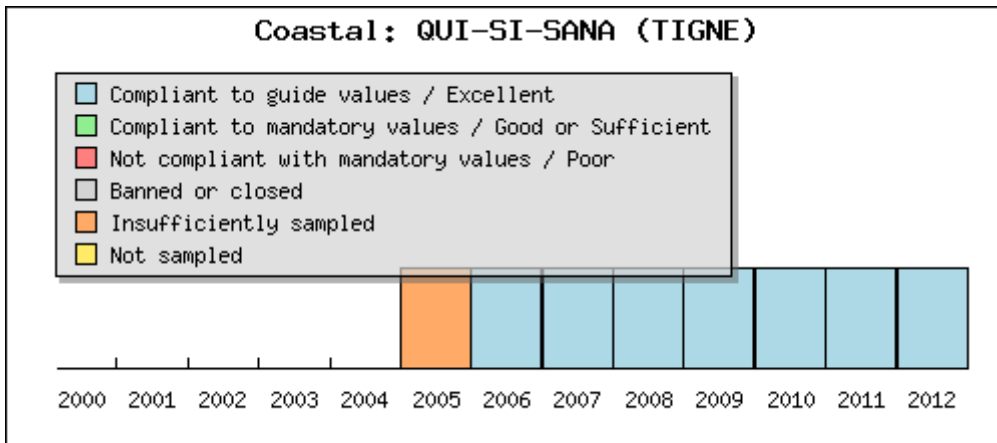
**Bathing Water Name:** FONT GHADIR  
**Site Code:** MT0120125900000B12  
**Province:** Island of Malta  
**Commune:** SLIEMA  
**Coordinates:** 35°54'58.67"N; 14°30'17.68"E



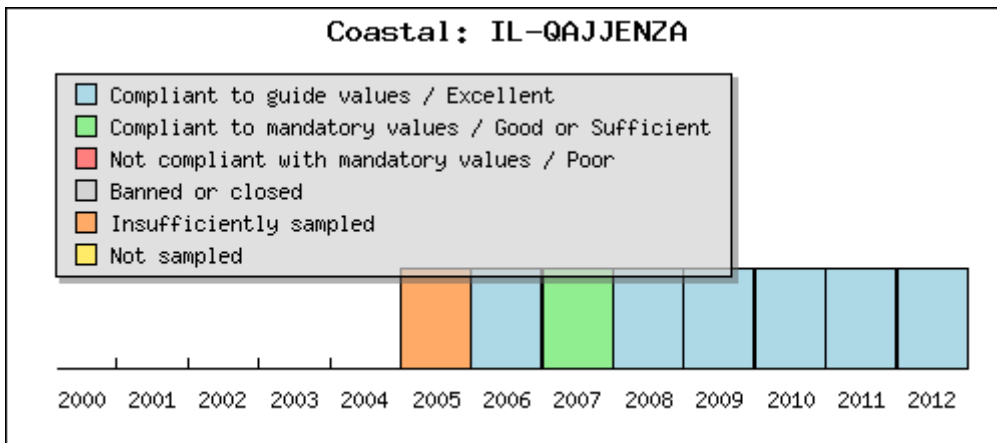
**Bathing Water Name:** GHAR ID-DUD (SLIEMA WATERPOLO PITCH)  
**Site Code:** MT0120125900000B13  
**Province:** Island of Malta  
**Commune:** SLIEMA  
**Coordinates:** 35°54'49.10"N; 14°30'28.83"E




**Bathing Water Name:** BELOW QUI-SI-SANA STEPS  
**Site Code:** MT0120125900000B14  
**Province:** Island of Malta  
**Commune:** SLIEMA  
**Coordinates:** 35°54'42.21"N; 14°30'26.65"E



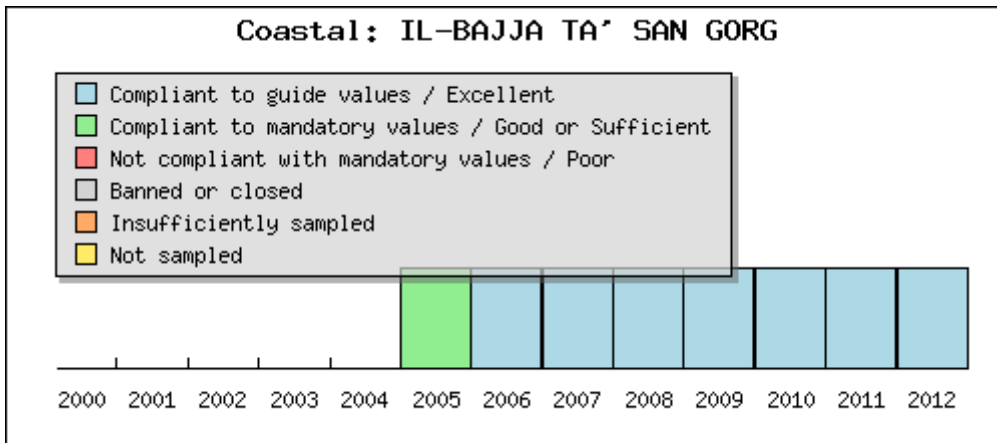
**Bathing Water Name:** QUI-SI-SANA (TIGNE)  
**Site Code:** MT0120125900000B15  
**Province:** Island of Malta  
**Commune:** SLIEMA  
**Coordinates:** 35°54'35.65"N; 14°30'40.01"E



**Bathing Water Name:** IL-QAJJENZA  
**Site Code:** MT0130131500000A10  
**Province:** Island of Malta  
**Commune:** BIRZEBBUGIA  
**Coordinates:** 35°49'58.16"N; 14°32'12.18"E



**Bathing Water Name:** IL-BAJJA TA' SAN GORG (CACHIA ZAMMIT STR)  
**Site Code:** MT0130131500000A11  
**Province:** Island of Malta  
**Commune:** BIRZEBBUGIA  
**Coordinates:** 35°49'56.07"N; 14°32'0.84"E



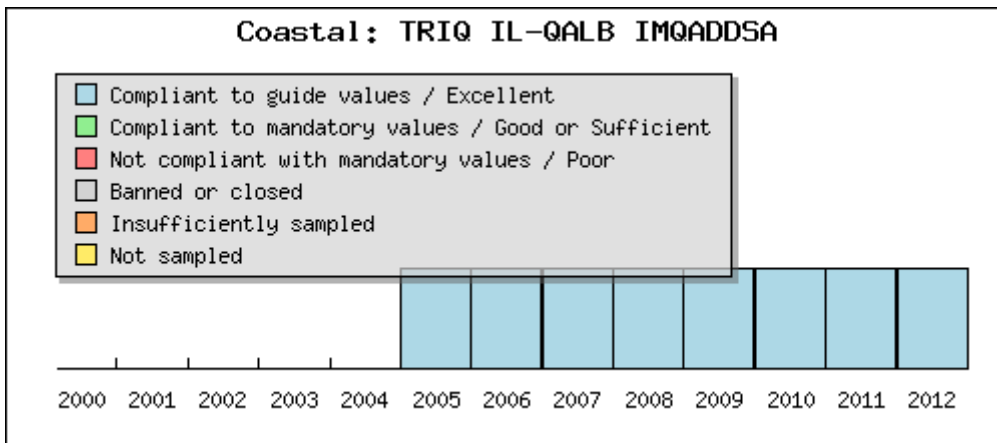
**Bathing Water Name:** IL-BAJJA TA' SAN GORG

**Site Code:** MT0130131500000A12

**Province:** Island of Malta

**Commune:** BIRZEBBUGIA

**Coordinates:** 35°49'56.15"N; 14°31'51.48"E




**Bathing Water Name:** TRIQ IL-QALB IMQADDSA

**Site Code:** MT0130131500000A13

**Province:** Island of Malta

**Commune:** BIRZEBBUGIA

**Coordinates:** 35°49'41.49"N; 14°32'0.24"E



**Bathing Water Name:** IL-BAJJA S-SABIEHA (R/H SIDE WATERPOLO PITCH)

**Site Code:** MT0130131500000A14


**Province:** Island of Malta

**Commune:** BIRZEBBUGIA

**Coordinates:** 35°49'31.50"N; 14°31'49.92"E



**Coastal: IL-BAJJA S-SABIEHA (JETTY ON RIGHT HAND SIDE)**



**Bathing Water Name:** IL-BAJJA S-SABIEHA (JETTY ON RIGHT HAND SIDE)

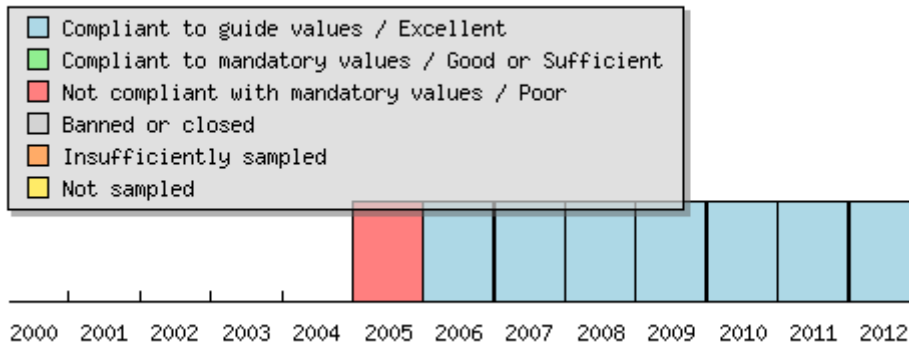
**Site Code:** MT0130131500000A15

**Province:** Island of Malta

**Commune:** BIRZEBBUGIA

**Coordinates:** 35°49'26.68"N; 14°31'46.87"E

**Coastal: RIGHT HAND SIDE OF WATERPOLO PITCH**



**Bathing Water Name:** RIGHT HAND SIDE OF WATERPOLO PITCH

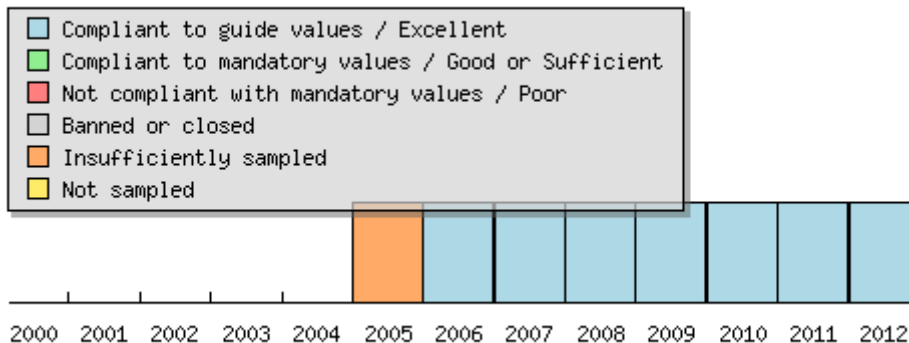
**Site Code:** MT0130133500000A03

**Province:** Island of Malta

**Commune:** MARSASCALA

**Coordinates:** 35°51'59.50"N; 14°34'5.58"E

**Coastal: QUAY OPPOSITE TRIQ L-GHAWWIEMA**




**Bathing Water Name:** QUAY OPPOSITE TRIQ L-GHAWWIEMA

**Site Code:** MT0130133500000A04

**Province:** Island of Malta

**Commune:** MARSASCALA

**Coordinates:** 35°51'54.52"N; 14°33'57.12"E



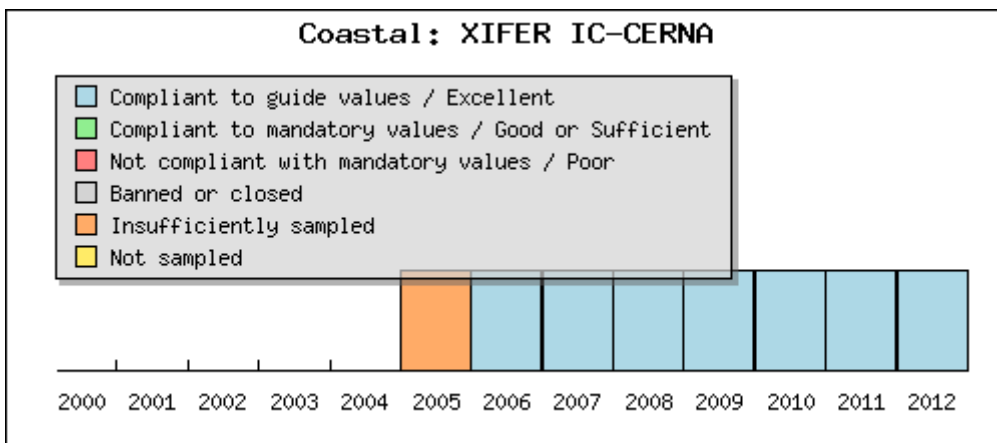
**Bathing Water Name:** QUAY ON TRIQ IS-SALINI

**Site Code:** MT0130133500000A05

**Province:** Island of Malta

**Commune:** MARSASCALA

**Coordinates:** 35°51'53.47"N; 14°34'6.93"E



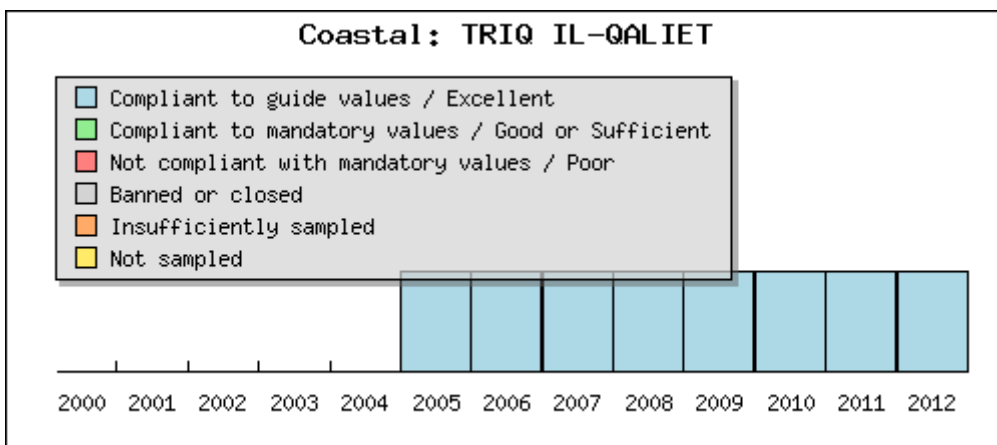
**Bathing Water Name:** XIFER IC-CERNA

**Site Code:** MT0130133500000A06

**Province:** Island of Malta

**Commune:** MARSASCALA

**Coordinates:** 35°51'45.28"N; 14°34'26.26"E



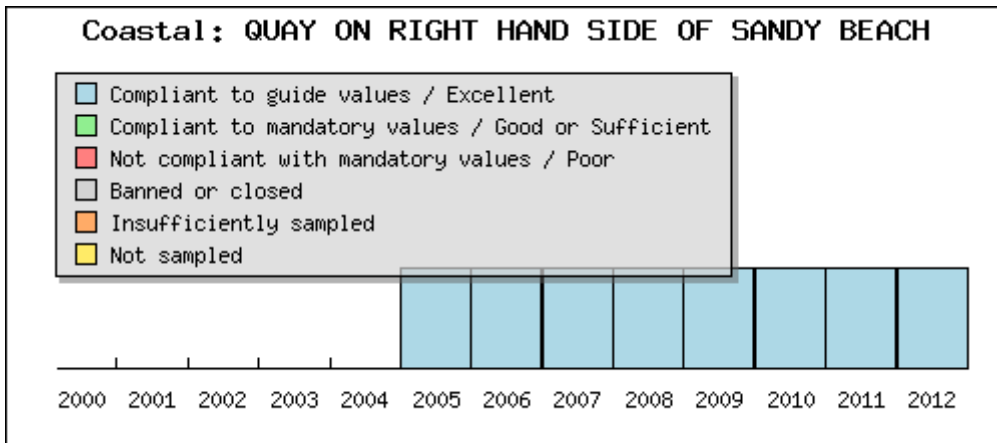
**Bathing Water Name:** TRIQ IL-QALIET

**Site Code:** MT0130133500000A07

**Province:** Island of Malta

**Commune:** MARSASCALA

**Coordinates:** 35°51'17.78"N; 14°34'0.52"E



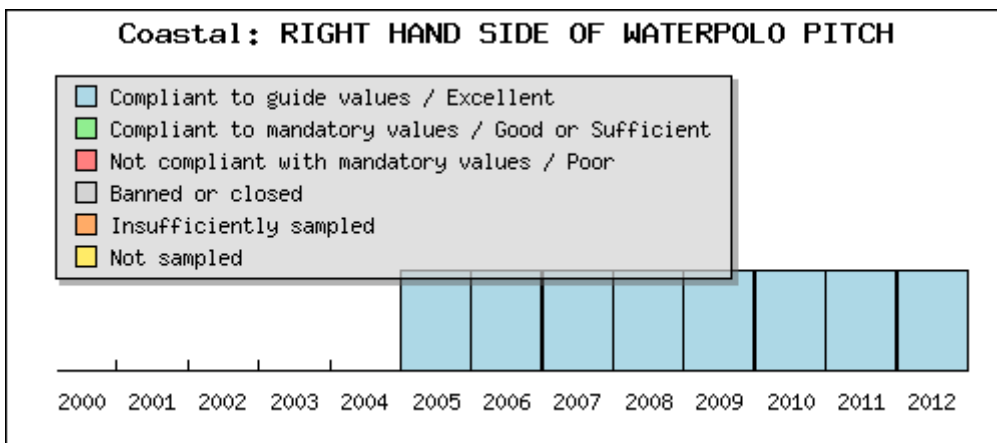
**Bathing Water Name:** QUAY ON RIGHT HAND SIDE OF SANDY BEACH

**Site Code:** MT0130133500000A08

**Province:** Island of Malta

**Commune:** MARSASCALA

**Coordinates:** 35°51'6.66"N; 14°33'51.38"E




**Bathing Water Name:** RIGHT HAND SIDE OF WATERPOLO PITCH

**Site Code:** MT0130133600000A09

**Province:** Island of Malta

**Commune:** MARSAXLOKK

**Coordinates:** 35°50'4.53"N; 14°32'44.46"E




**Bathing Water Name:** GHAR LAPSI

**Site Code:** MT0130134900000A17

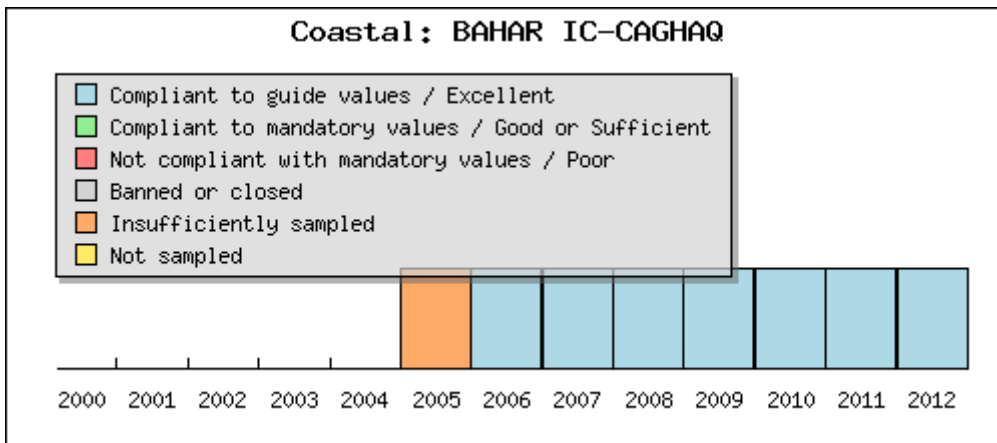
**Province:** Island of Malta

**Commune:** QRENDI

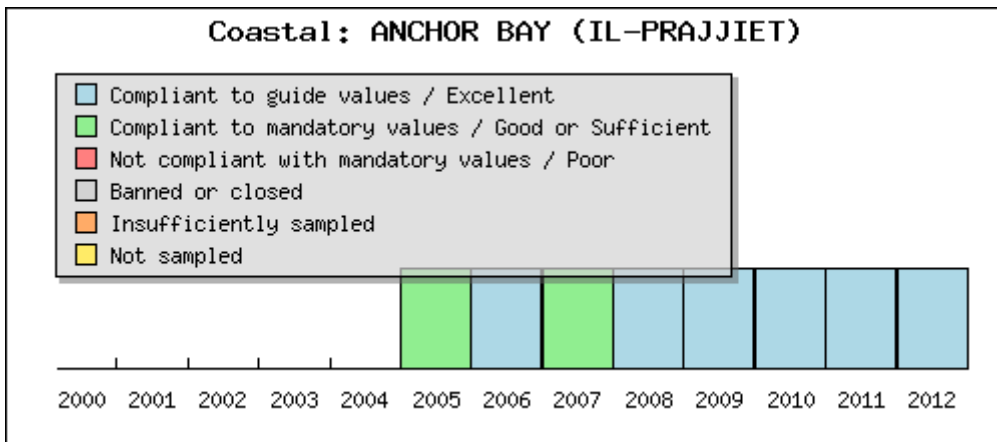
**Coordinates:** 35°49'37.59"N; 14°25'24.79"E



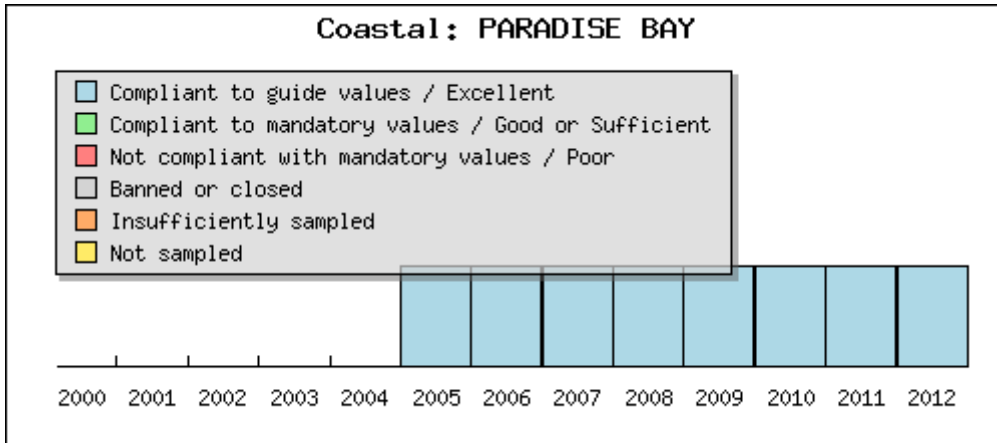
**Bathing Water Name:** WIED IZ-ZURRIEQ  
**Site Code:** MT0130136700000A16  
**Province:** Island of Malta  
**Commune:** ZURRIEQ  
**Coordinates:** 35°49'11.04"N; 14°27'5.59"E



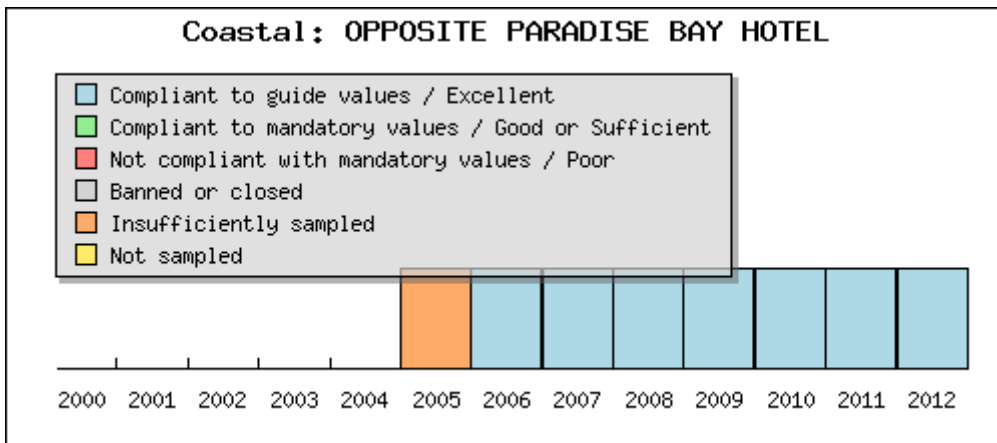
**Bathing Water Name:** BAHAR IC-CAGHAQ  
**Site Code:** MT0150152400000B01  
**Province:** Island of Malta  
**Commune:** GHARGHUR  
**Coordinates:** 35°56'24.09"N; 14°27'22.48"E



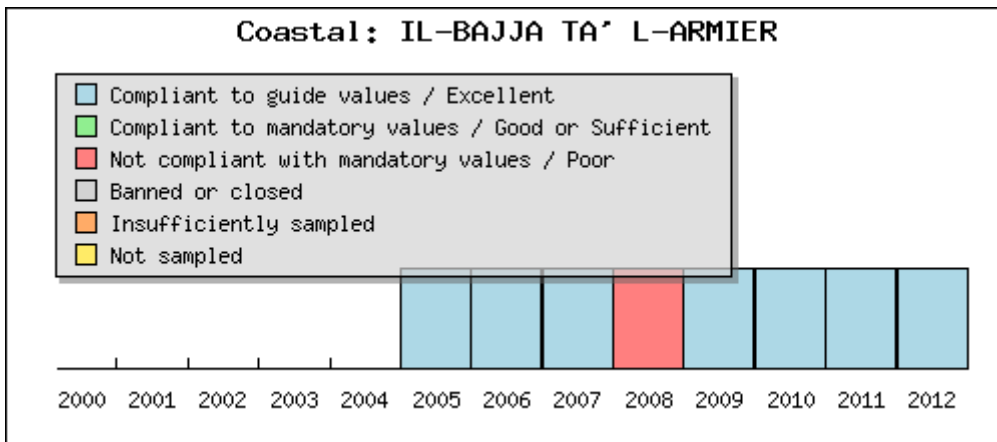
**Bathing Water Name:** ANCHOR BAY (IL-PRAJJIET)  
**Site Code:** MT0150153700000C06  
**Province:** Island of Malta  
**Commune:** MELLIEHA  
**Coordinates:** 35°57'37.14"N; 14°20'30.21"E




**Bathing Water Name:** PARADISE BAY  
**Site Code:** MT0150153700000C07  
**Province:** Island of Malta  
**Commune:** MELLIEHA  
**Coordinates:** 35°58'55.02"N; 14°19'54.76"E



**Bathing Water Name:** OPPOSITE PARADISE BAY HOTEL  
**Site Code:** MT0150153700000C08  
**Province:** Island of Malta  
**Commune:** MELLIEHA  
**Coordinates:** 35°59'13.79"N; 14°19'54.92"E



**Bathing Water Name:** IL-BAJJA TA' L-ARMIER  
**Site Code:** MT0150153700000C09  
**Province:** Island of Malta  
**Commune:** MELLIEHA  
**Coordinates:** 35°59'22.44"N; 14°21'21.52"E




**Bathing Water Name:** IR-RAMLA TAT-TORRI (LITTLE ARMIER)

**Site Code:** MT0150153700000C10

**Province:** Island of Malta

**Commune:** MELLIEHA

**Coordinates:** 35°59'23.82"N; 14°21'34.24"E




**Bathing Water Name:** IL-BAJJA TAL-MELLIEHA (OPPOSITE DA TOMMASO)

**Site Code:** MT0150153700000C11

**Province:** Island of Malta

**Commune:** MELLIEHA

**Coordinates:** 35°58'20.26"N; 14°20'59.77"E



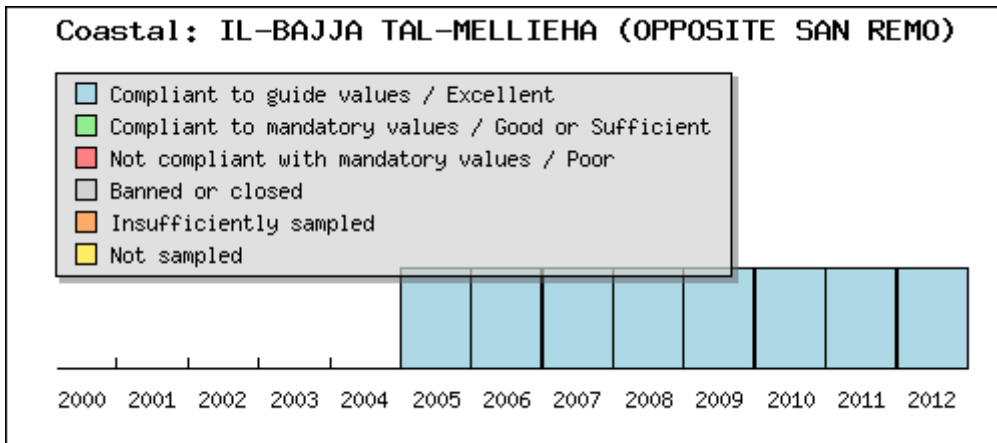
**Bathing Water Name:** IL-BAJJA TAL-MELLIEHA (OPPOSITE MAXIMA)

**Site Code:** MT0150153700000C12

**Province:** Island of Malta

**Commune:** MELLIEHA

**Coordinates:** 35°58'9.02"N; 14°21'4.01"E




**Bathing Water Name:** IL-BAJJA TAL-MELLIEHA (OPPOSITE SAN REMO)

**Site Code:** MT0150153700000C13

**Province:** Island of Malta

**Commune:** MELLIEHA

**Coordinates:** 35°58'2.82"N; 14°21'8.67"E




**Bathing Water Name:** IL-BAJJA TAL-MELLIEHA (OPPOSITE TUNNY NET)

**Site Code:** MT0150153700000C14

**Province:** Island of Malta

**Commune:** MELLIEHA

**Coordinates:** 35°57'58.49"N; 14°21'21.20"E




**Bathing Water Name:** IL-BAJJA TAL-MELLIEHA (DAWRET IT-TUNNARA)

**Site Code:** MT0150153700000C15

**Province:** Island of Malta

**Commune:** MELLIEHA

**Coordinates:** 35°58'0.82"N; 14°21'31.31"E




**Bathing Water Name:** IL-BAJJA TAL-GNEJNA

**Site Code:** MT015015380000C01

**Province:** Island of Malta

**Commune:** MGARR

**Coordinates:** 35°55'14.84"N; 14°20'38.26"E




**Bathing Water Name:** IR-RAMLA TA' GHAJN TUFFIEHA (L/H SIDE)

**Site Code:** MT015015550000C02

**Province:** Island of Malta

**Commune:** SAN PAWL IL-BAHAR

**Coordinates:** 35°55'40.72"N; 14°20'36.26"E



**Bathing Water Name:** IR-RAMLA TA' GHAJN TUFFIEHA (R/H SIDE)

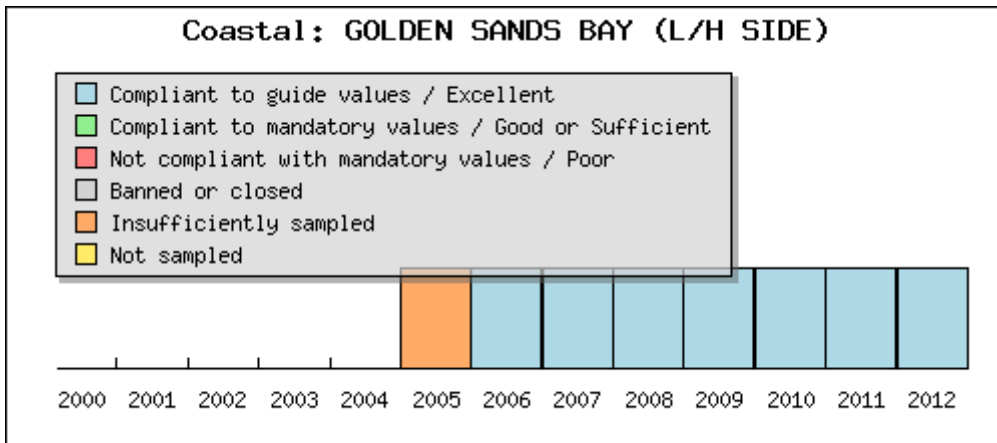
**Site Code:** MT015015550000C03

**Province:** Island of Malta

**Commune:** SAN PAWL IL-BAHAR

**Coordinates:** 35°55'47.85"N; 14°20'41.51"E





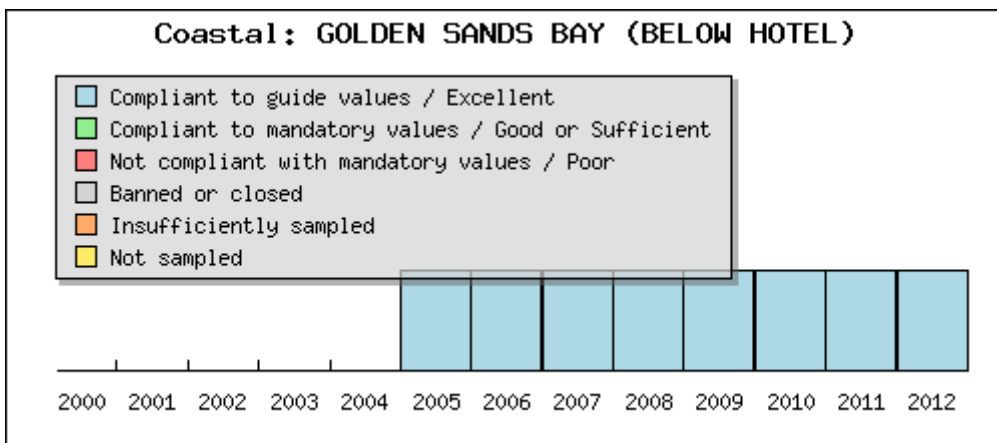
**Bathing Water Name:** GOLDEN SANDS BAY (L/H SIDE)

**Site Code:** MT0150155500000C04

**Province:** Island of Malta

**Commune:** SAN PAWL IL-BAHAR

**Coordinates:** 35°55'59.62"N; 14°20'40.39"E




**Bathing Water Name:** GOLDEN SANDS BAY (BELOW HOTEL)

**Site Code:** MT0150155500000C05

**Province:** Island of Malta

**Commune:** SAN PAWL IL-BAHAR

**Coordinates:** 35°56'3.83"N; 14°20'37.57"E




**Bathing Water Name:** IL-BAJJA TAL-MISTRA

**Site Code:** MT0150155500000C16

**Province:** Island of Malta

**Commune:** SAN PAWL IL-BAHAR

**Coordinates:** 35°57'31.71"N; 14°23'32.99"E



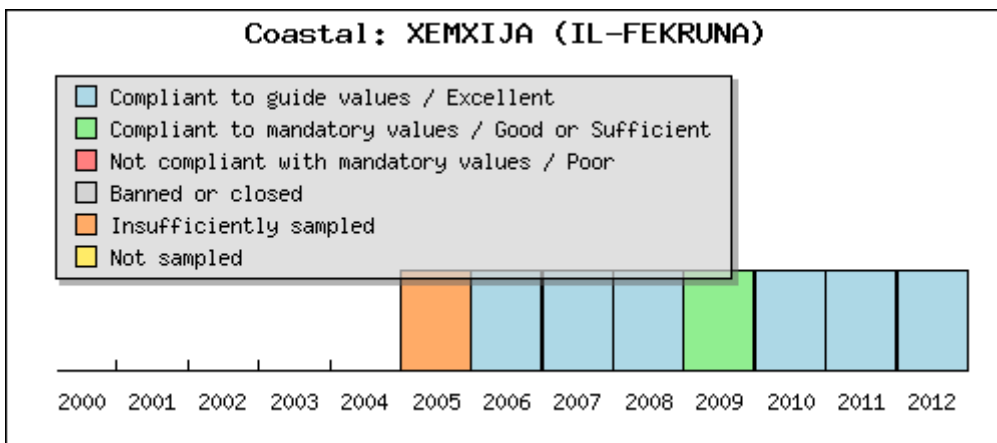
**Bathing Water Name:** IL-BAJJA TAL-MISTRA (L/H SIDE OF BAY)

**Site Code:** MT0150155500000C17

**Province:** Island of Malta

**Commune:** SAN PAWL IL-BAHAR

**Coordinates:** 35°57'30.05"N; 14°23'23.89"E



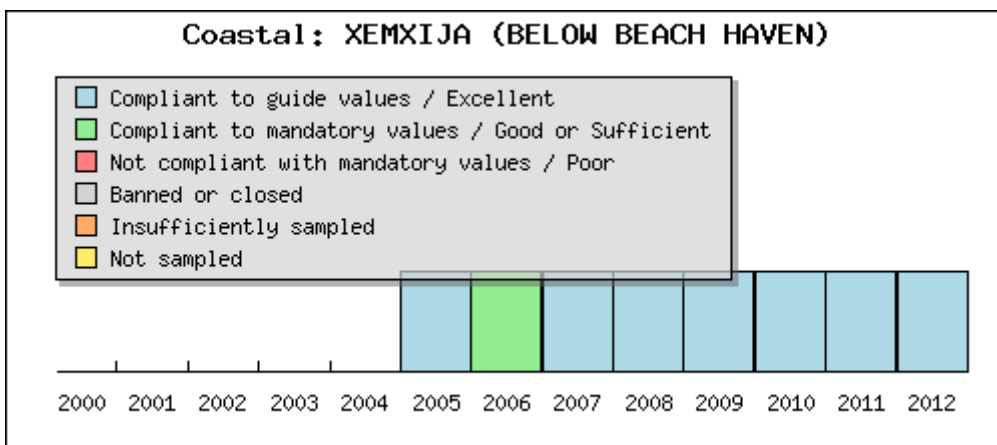
**Bathing Water Name:** XEMXIJA (IL-FEKRUNA)

**Site Code:** MT0150155500000C18

**Province:** Island of Malta

**Commune:** SAN PAWL IL-BAHAR

**Coordinates:** 35°57'3.69"N; 14°23'19.89"E



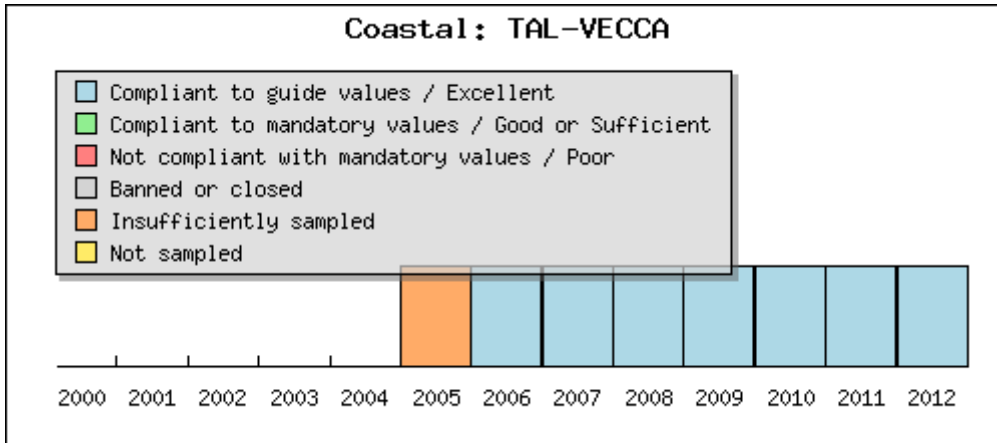
**Bathing Water Name:** XEMXIJA (BELOW BEACH HAVEN)

**Site Code:** MT0150155500000C19

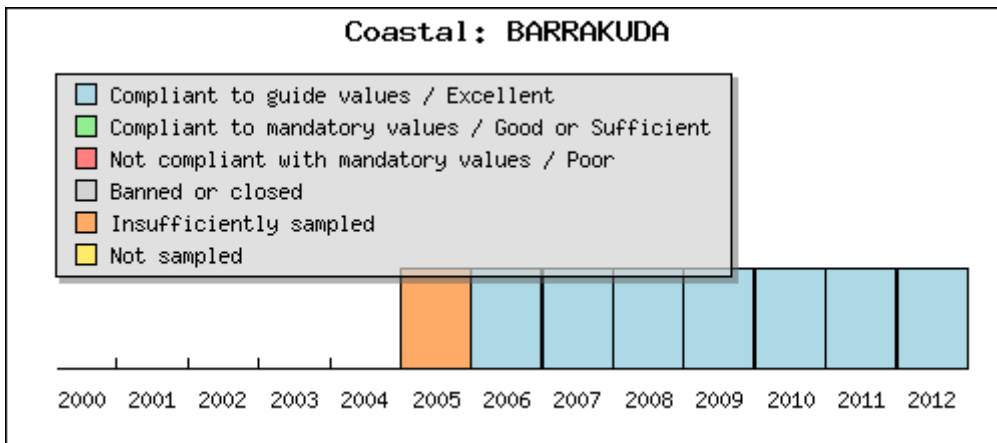
**Province:** Island of Malta

**Commune:** SAN PAWL IL-BAHAR


**Coordinates:** 35°56'56.33"N; 14°23'8.23"E



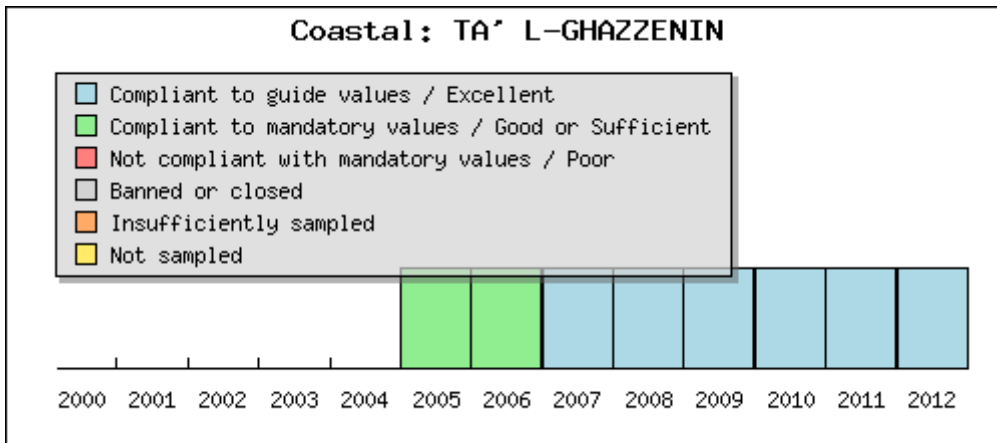
**Bathing Water Name:** TAL-VECCA  
**Site Code:** MT0150155500000C20  
**Province:** Island of Malta  
**Commune:** SAN PAWL IL-BAHAR  
**Coordinates:** 35°56'49.95"N; 14°23'27.95"E



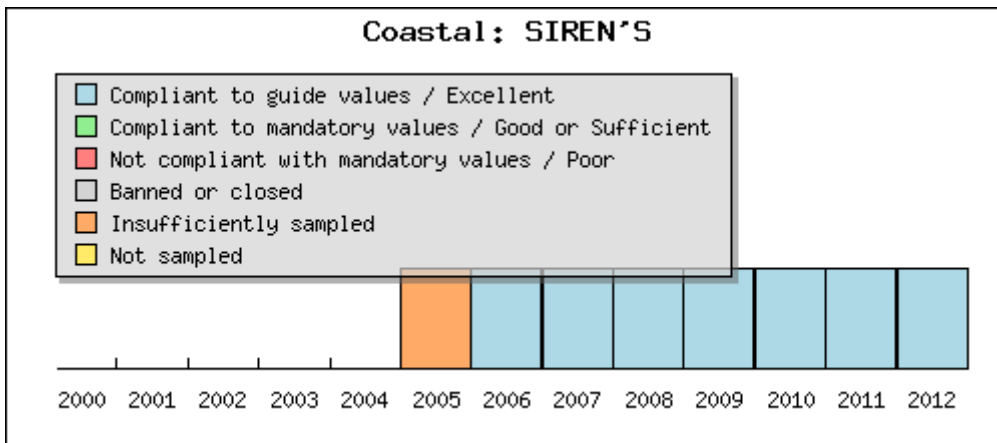
**Bathing Water Name:** BARRAKUDA  
**Site Code:** MT0150155500000C21  
**Province:** Island of Malta  
**Commune:** SAN PAWL IL-BAHAR  
**Coordinates:** 35°56'52.45"N; 14°23'31.98"E




**Bathing Water Name:** TAX-XEMA  
**Site Code:** MT0150155500000C22  
**Province:** Island of Malta  
**Commune:** SAN PAWL IL-BAHAR  
**Coordinates:** 35°57'0.03"N; 14°23'52.61"E



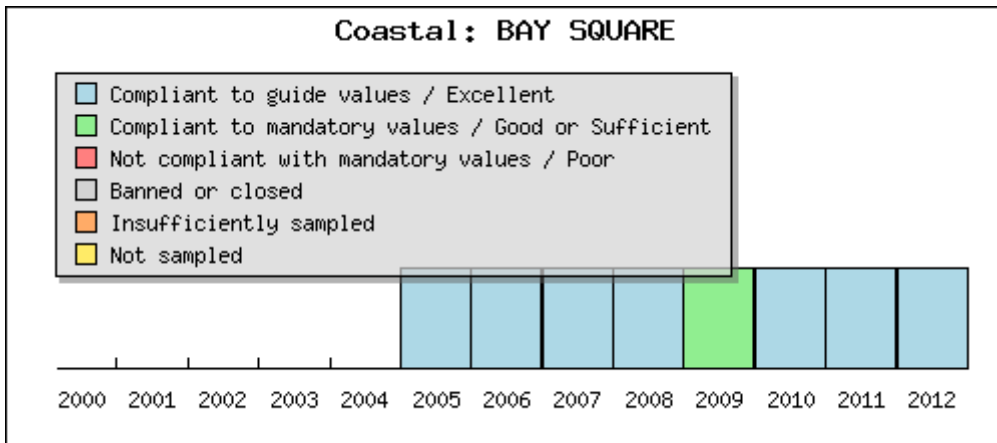
**Bathing Water Name:** TA' L-GHAZZENIN  
**Site Code:** MT0150155500000C23  
**Province:** Island of Malta  
**Commune:** SAN PAWL IL-BAHAR  
**Coordinates:** 35°56'58.77"N; 14°24'1.57"E



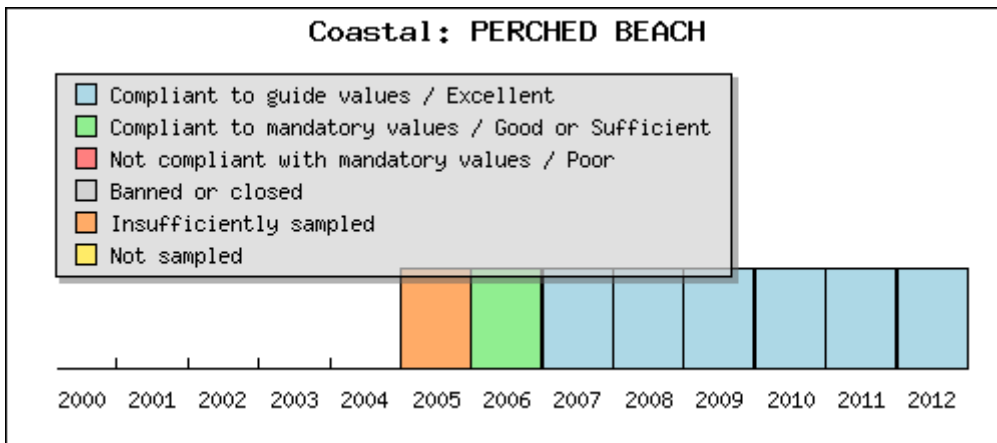
**Bathing Water Name:** SIREN'S  
**Site Code:** MT0150155500000C24  
**Province:** Island of Malta  
**Commune:** SAN PAWL IL-BAHAR  
**Coordinates:** 35°56'58.95"N; 14°24'15.47"E




**Bathing Water Name:** IL-BAJJA TA' BOGNOR  
**Site Code:** MT0150155500000C25  
**Province:** Island of Malta  
**Commune:** SAN PAWL IL-BAHAR  
**Coordinates:** 35°57'7.88"N; 14°24'32.01"E



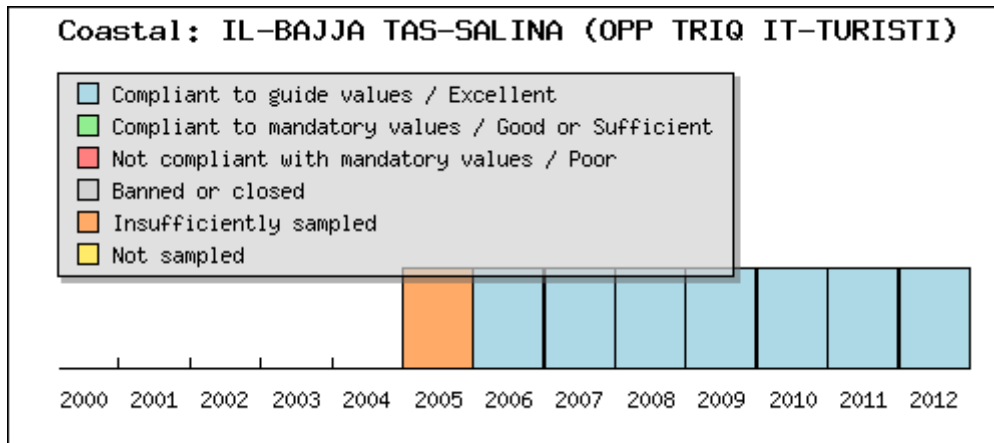
**Bathing Water Name:** BAY SQUARE  
**Site Code:** MT0150155500000C26  
**Province:** Island of Malta  
**Commune:** SAN PAWL IL-BAHAR  
**Coordinates:** 35°57'7.68"N; 14°24'49.47"E



**Bathing Water Name:** BUGIBBA PERCHED BEACH  
**Site Code:** MT0150155500000C27  
**Province:** Island of Malta  
**Commune:** SAN PAWL IL-BAHAR  
**Coordinates:** 35°57'15.21"N; 14°25'1.70"E



**Bathing Water Name:** RAS IL-QAWRA  
**Site Code:** MT0150155500000C28 (FRA BEN)  
**Province:** Island of Malta  
**Commune:** SAN PAWL IL-BAHAR  
**Coordinates:** 35°57'33.17"N; 14°25'33.45"E




**Bathing Water Name:** IL-BAJJA TAS-SALINA (OPP TRIQ IT-TURISTI)

**Site Code:** MT0150155500000C29

**Province:** Island of Malta

**Commune:** SAN PAWL IL-BAHAR

**Coordinates:** 35°57'21.48"N; 14°25'29.36"E




**Bathing Water Name:** IL-BAJJA TAS-SALINA (OPP TRIQ IR-RIZZI)

**Site Code:** MT0150155500000C30

**Province:** Island of Malta

**Commune:** SAN PAWL IL-BAHAR

**Coordinates:** 35°57'15.62"N; 14°25'27.54"E



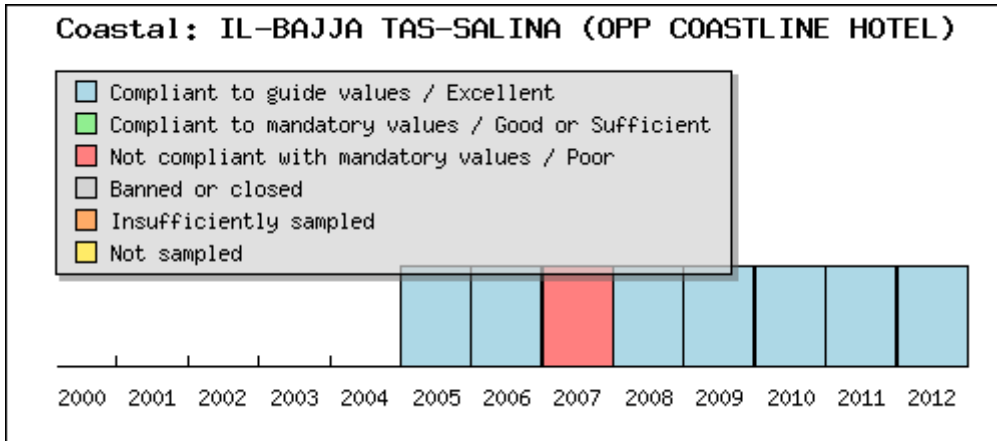
**Bathing Water Name:** IL-BAJJA TAS-SALINA (QUAY AT CENS TAL-GEBEL)

**Site Code:** MT0150155500000C31

**Province:** Island of Malta

**Commune:** SAN PAWL IL-BAHAR

**Coordinates:** 35°57'5.89"N; 14°25'30.04"E



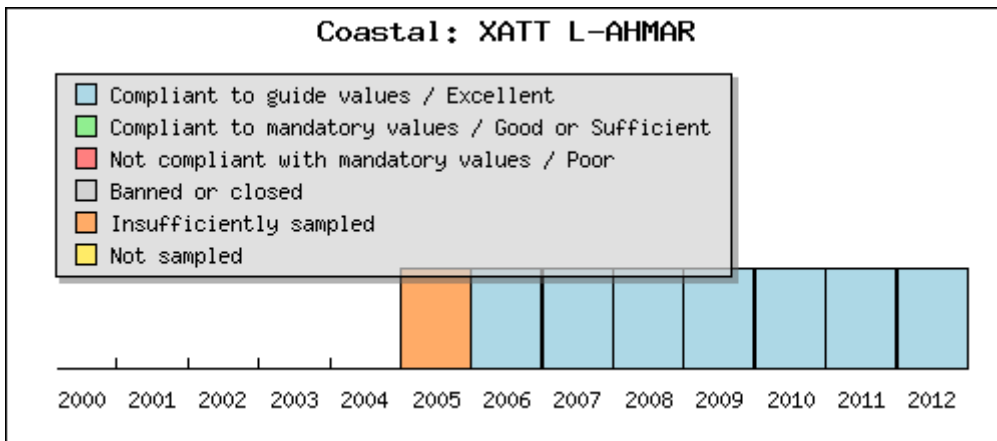
**Bathing Water Name:** IL-BAJJA TAS-SALINA (OPP COASTLINE HOTEL)

**Site Code:** MT0150155500000C32

**Province:** Island of Malta

**Commune:** SAN PAWL IL-BAHAR

**Coordinates:** 35°56'55.11"N; 14°25'41.76"E




**Bathing Water Name:** XATT L-AHMAR

**Site Code:** MT0260262200000D01

**Province:** GOZO AND COMINO

**Commune:** GHAIJSIELEM AND COMINO

**Coordinates:** 36° 1'10.23"N; 14°17'27.17"E



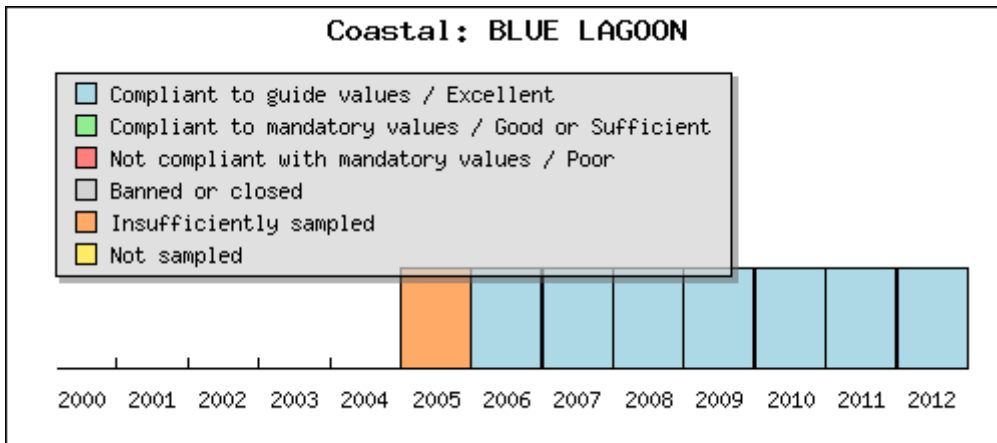
**Bathing Water Name:** IL-BAJJA TAZ-ZEWWIEQA

**Site Code:** MT0260262200000D20

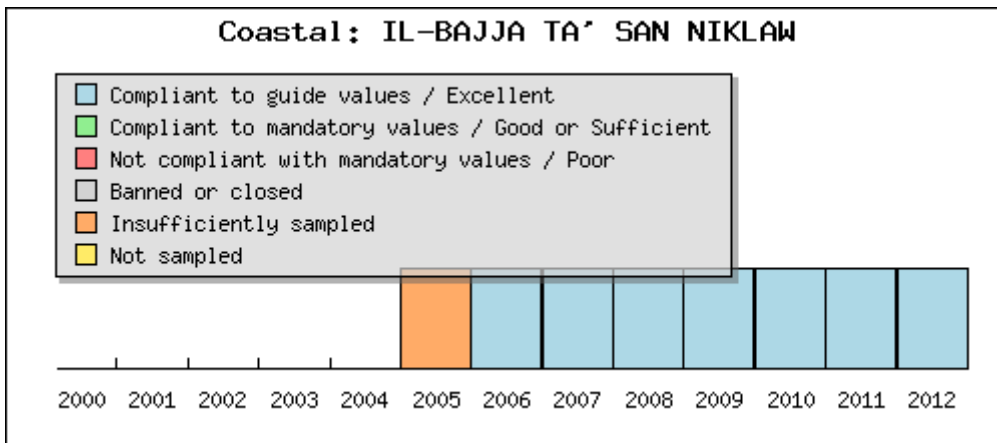
**Province:** GOZO AND COMINO

**Commune:** GHAIJSIELEM AND COMINO

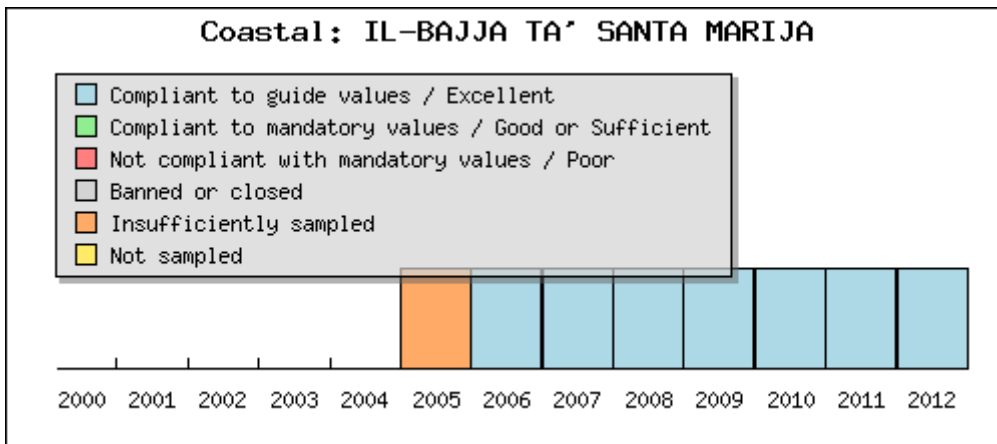
**Coordinates:** 36° 1'38.04"N; 14°18'9.05"E



**Bathing Water Name:** BLUE LAGOON  
**Site Code:** MT0260262200000D21  
**Province:** GOZO AND COMINO  
**Commune:** GHAJNSIELEM AND COMINO  
**Coordinates:** 36° 0'50.49"N; 14°19'27.41"E




**Bathing Water Name:** IL-BAJJA TA' SAN NIKLAW  
**Site Code:** MT0260262200000D22  
**Province:** GOZO AND COMINO  
**Commune:** GHAJNSIELEM AND COMINO  
**Coordinates:** 36° 0'58.87"N; 14°19'45.33"E



**Bathing Water Name:** IL-BAJJA TA' SANTA MARIJA  
**Site Code:** MT0260262200000D23  
**Province:** GOZO AND COMINO  
**Commune:** GHAJNSIELEM AND COMINO  
**Coordinates:** 36° 0'59.89"N; 36° 0'59.89"E





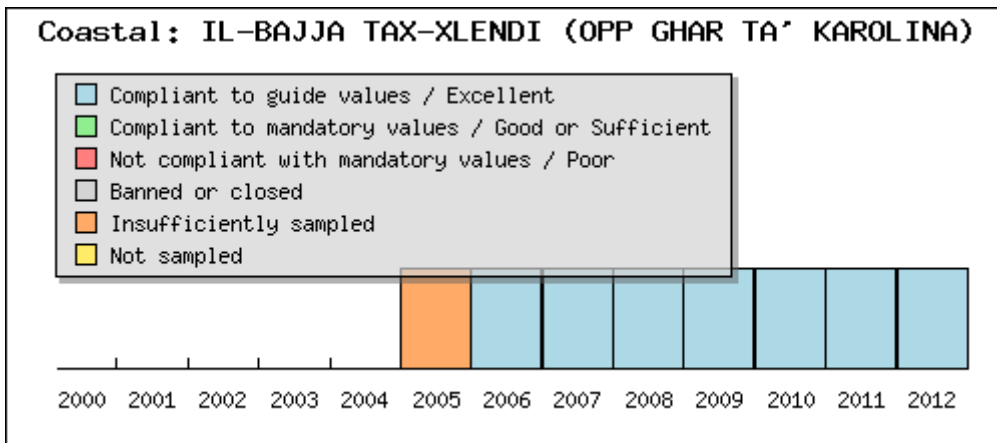
**Bathing Water Name:** IL-BAJJA TAX-XLENDI (IL-KANTRA)

**Site Code:** MT0260264200000D04

**Province:** GOZO AND COMINO

**Commune:** MUNXAR

**Coordinates:** 36° 1'44.16"N; 14°12'53.50"E




**Bathing Water Name:** IL-BAJJA TAX-XLENDI (OPP GHAR TA' KAROLINA)

**Site Code:** MT0260264200000D05

**Province:** GOZO AND COMINO

**Commune:** MUNXAR

**Coordinates:** 36° 1'45.97"N; 14°12'58.15"E



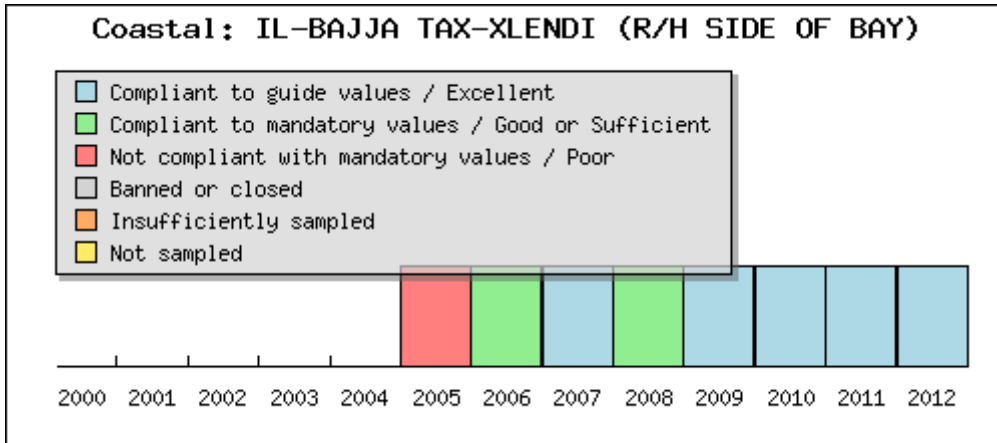
**Bathing Water Name:** IL-BAJJA TAX-XLENDI (L/H SIDE OF BAY)

**Site Code:** MT0260264200000D06

**Province:** GOZO AND COMINO

**Commune:** MUNXAR

**Coordinates:** 36° 1'47.16"N; 14°13'2.23"E



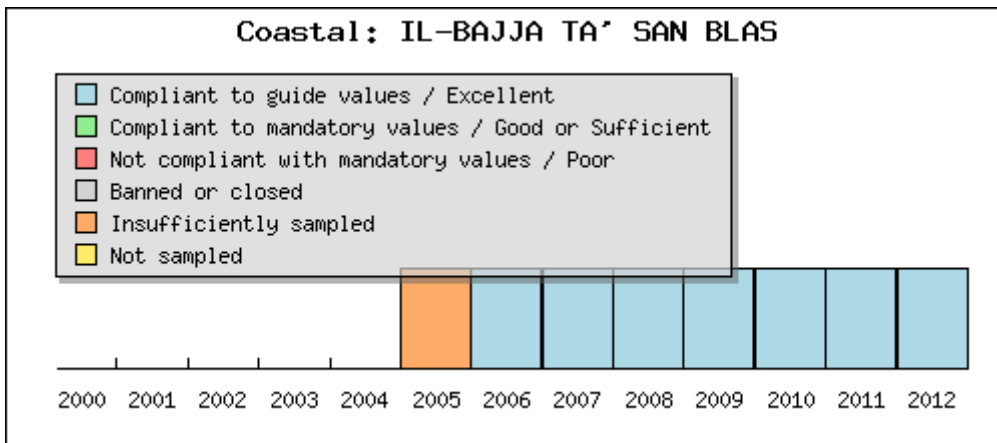
**Bathing Water Name:** IL-BAJJA TAX-XLENDI (R/H SIDE OF BAY)

**Site Code:** MT0260264200000D07

**Province:** GOZO AND COMINO

**Commune:** MUNXAR

**Coordinates:** 36° 1'49.43"N; 14°12'59.55"E




**Bathing Water Name:** IL-BAJJA TA' SAN BLAS

**Site Code:** MT0260264300000D17

**Province:** GOZO AND COMINO

**Commune:** NADUR

**Coordinates:** 36° 3'25.05"N; 14°18'3.14"E



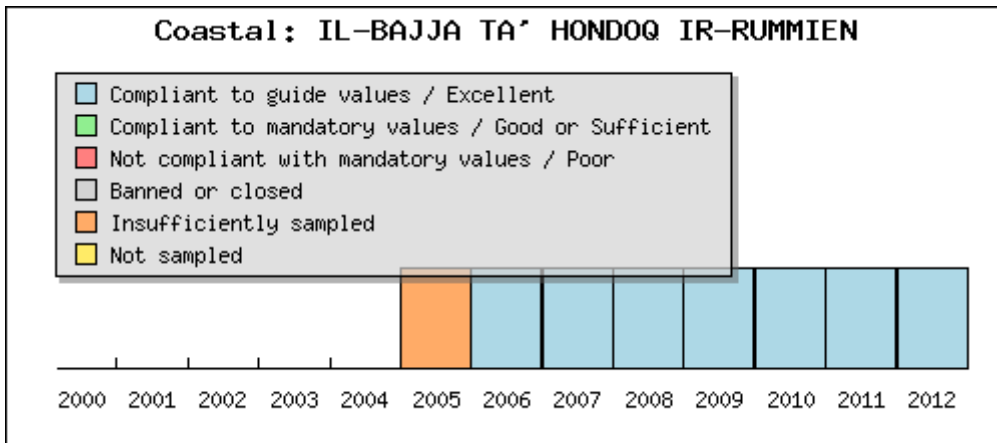
**Bathing Water Name:** IL-BAJJA TA' DAHLET QORROT

**Site Code:** MT0260264300000D18

**Province:** GOZO AND COMINO

**Commune:** NADUR

**Coordinates:** 36° 2'56.90"N; 14°19'0.51"E



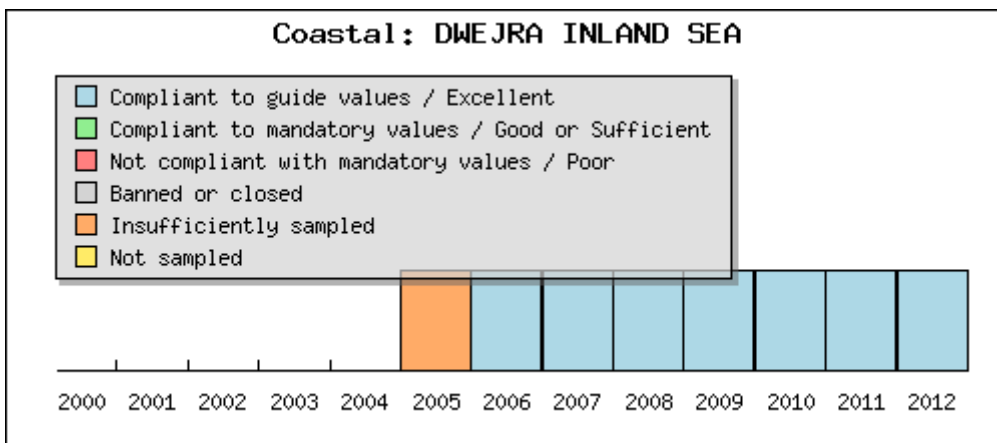
**Bathing Water Name:** IL-BAJJA TA' HONDOQ IR-RUMMIEN

**Site Code:** MT0260264800000D19

**Province:** GOZO AND COMINO

**Commune:** QALA

**Coordinates:** 36° 1'40.40"N; 14°19'20.69"E




**Bathing Water Name:** DWEJRA INLAND SEA

**Site Code:** MT0260265400000D08

**Province:** GOZO AND COMINO

**Commune:** SAN LAWRENZ

**Coordinates:** 36° 3'12.39"N; 14°11'27.93"E



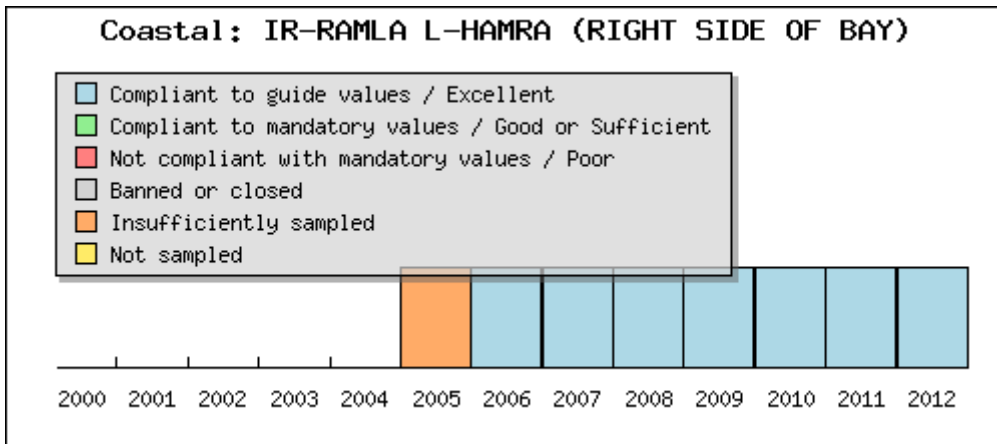
**Bathing Water Name:** IR-RAMLA L-HAMRA (LEFT SIDE OF BAY)

**Site Code:** MT0260266300000D15

**Province:** GOZO AND COMINO

**Commune:** XAGHRA

**Coordinates:** 36° 3'41.66"N; 14°16'56.28"E



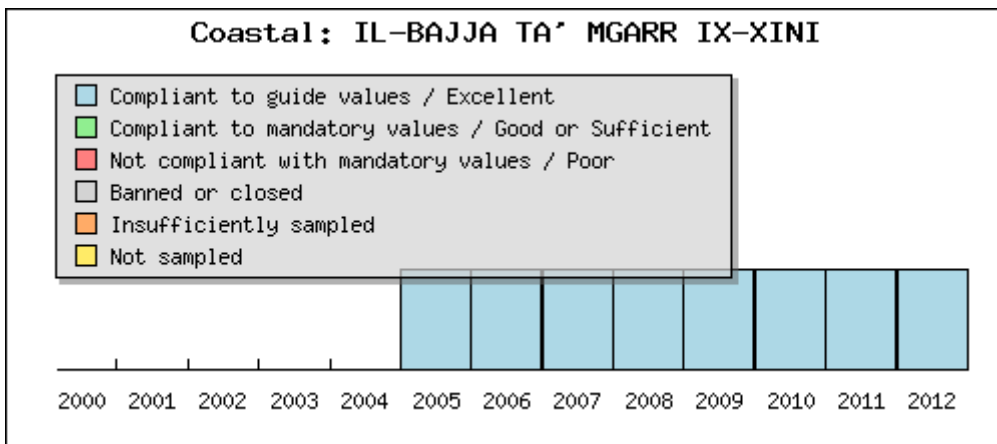
**Bathing Water Name:** IR-RAMLA L-HAMRA (RIGHT SIDE OF BAY)

**Site Code:** MT0260266300000D16

**Province:** GOZO AND COMINO

**Commune:** XAGHRA

**Coordinates:** 36° 3'42.55"N; 14°17'8.71"E




**Bathing Water Name:** IL-BAJJA TA' MGARR IX-XINI

**Site Code:** MT0260266400000D02

**Province:** GOZO AND COMINO

**Commune:** XEWKIJA

**Coordinates:** 36° 1'13.27"N; 14°16'16.47"E




**Bathing Water Name:** IL-BAJJA TA' MGARR IX-XINI (PRIVATE BEACH)

**Site Code:** MT0260266400000D03


**Province:** GOZO AND COMINO

**Commune:** XEWKIJA


**Coordinates:** 36° 1'1.47"N; 14°16'19.51"E



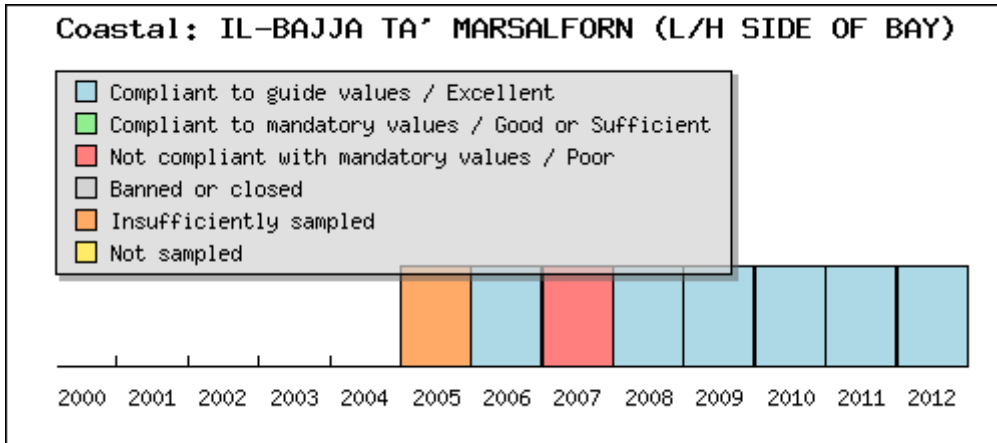
**Bathing Water Name:** IL-BAJJA TAX-XWEJNI  
**Site Code:** MT0260266600000D09  
**Province:** GOZO AND COMINO  
**Commune:** ZEBBUG (GOZO)  
**Coordinates:** 36° 4'42.66"N; 14°14'54.20"E



**Bathing Water Name:** IL-BAJJA TAL-QBAJJAR  
**Site Code:** MT0260266600000D10  
**Province:** GOZO AND COMINO  
**Commune:** ZEBBUG (GOZO)  
**Coordinates:** 36° 4'35.49"N; 14°15'10.86"E



**Bathing Water Name:** IL-BAJJA TA' MARSALFORN (PONTA SANTA MARIJA)  
**Site Code:** MT0260266600000D11  
**Province:** GOZO AND COMINO  
**Commune:** ZEBBUG (GOZO)  
**Coordinates:** 36° 4'30.68"N; 14°15'29.51"E



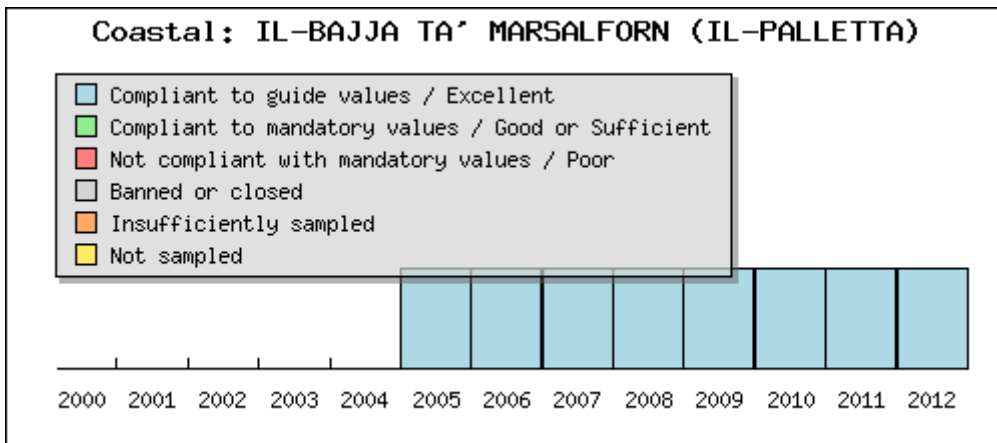
**Bathing Water Name:** IL-BAJJA TA' MARSALFORN (L/H SIDE OF BAY)

**Site Code:** MT0260266600000D12

**Province:** GOZO AND COMINO

**Commune:** ZEBBUG (GOZO)

**Coordinates:** 36° 4'25.13"N; 14°15'29.27"E




**Bathing Water Name:** IL-BAJJA TA' MARSALFORN (IL-PALLETTA)

**Site Code:** MT0260266600000D13

**Province:** GOZO AND COMINO

**Commune:** ZEBBUG (GOZO)

**Coordinates:** 36° 4'18.95"N; 14°15'36.14"E



**Bathing Water Name:** IL-BAJJA TA' MARSALFORN (GHAR QAWQLA)

**Site Code:** MT0260266600000D14

**Province:** GOZO AND COMINO

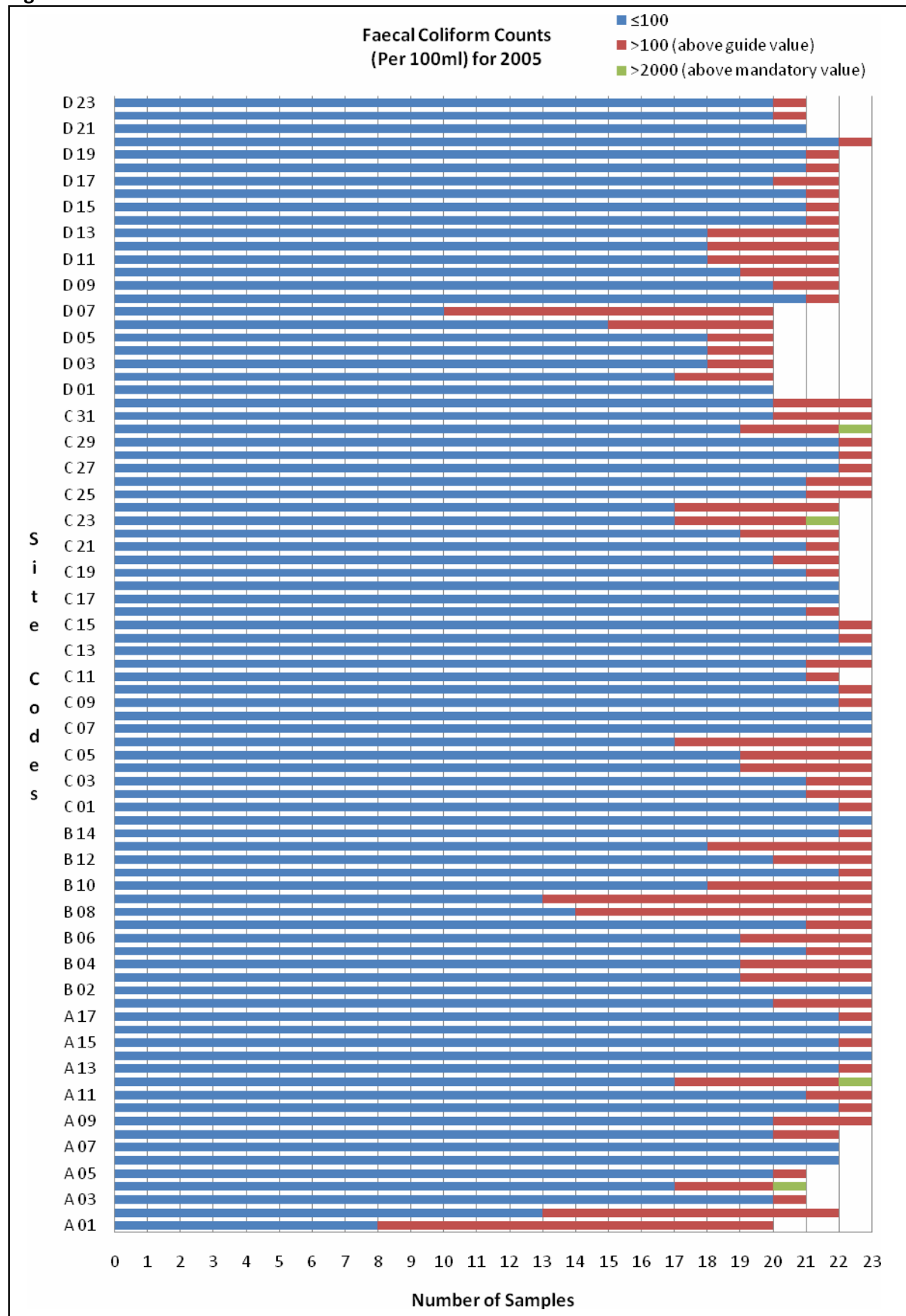
**Commune:** ZEBBUG (GOZO)

**Coordinates:** 36° 4'26.06"N; 14°15'45.85"E

## **Annex II:**

**Graphical Representation of counts of faecal coliforms and total coliforms on the basis of raw data for the period 2006-2008; and of intestinal enterococci and *Escherichia coli* on the basis of raw data for the period 2009-2011**

**Figure 1: Faecal Coliform Counts for 2005**





**Figure 2: – Total Coliform Counts for 2005**

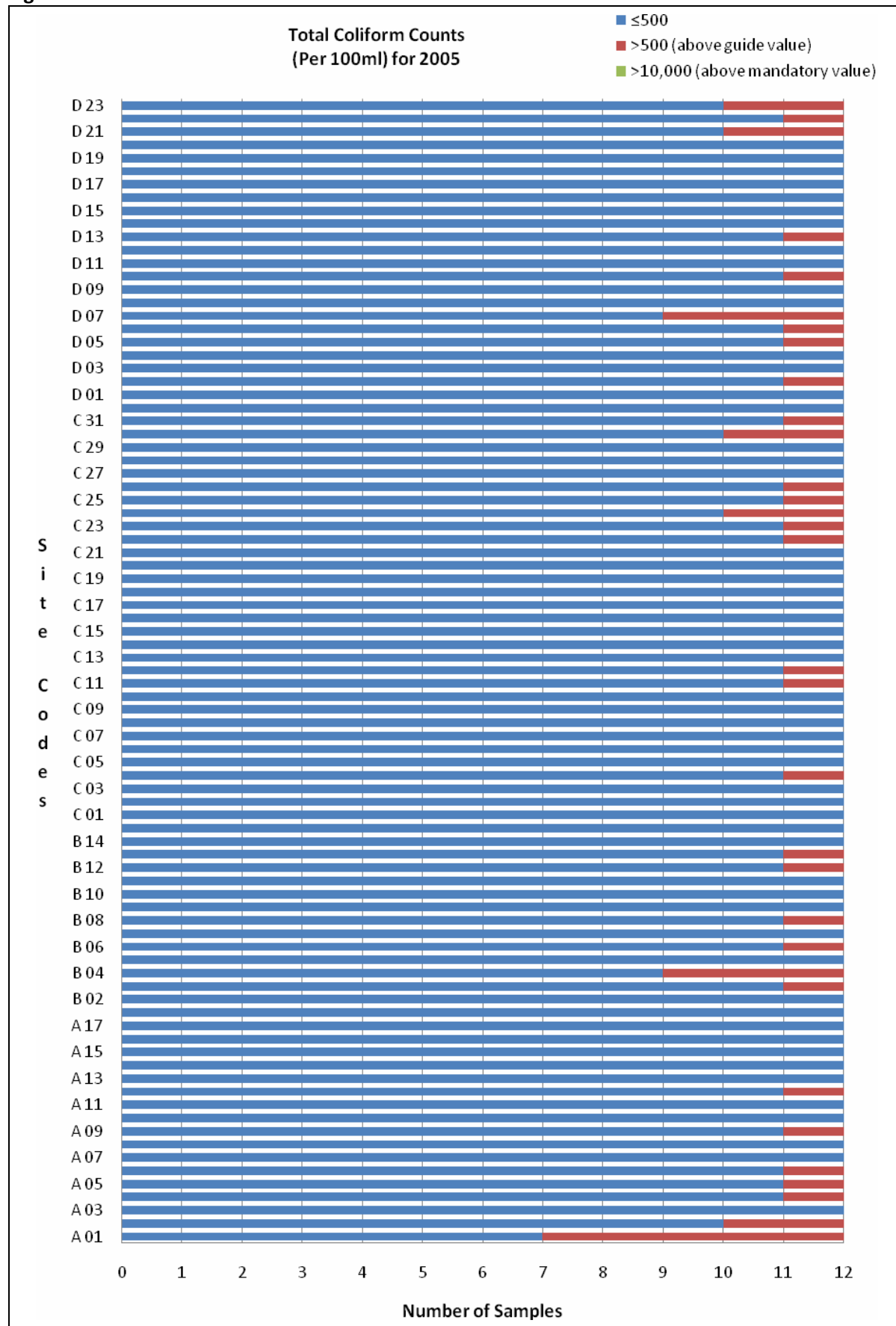
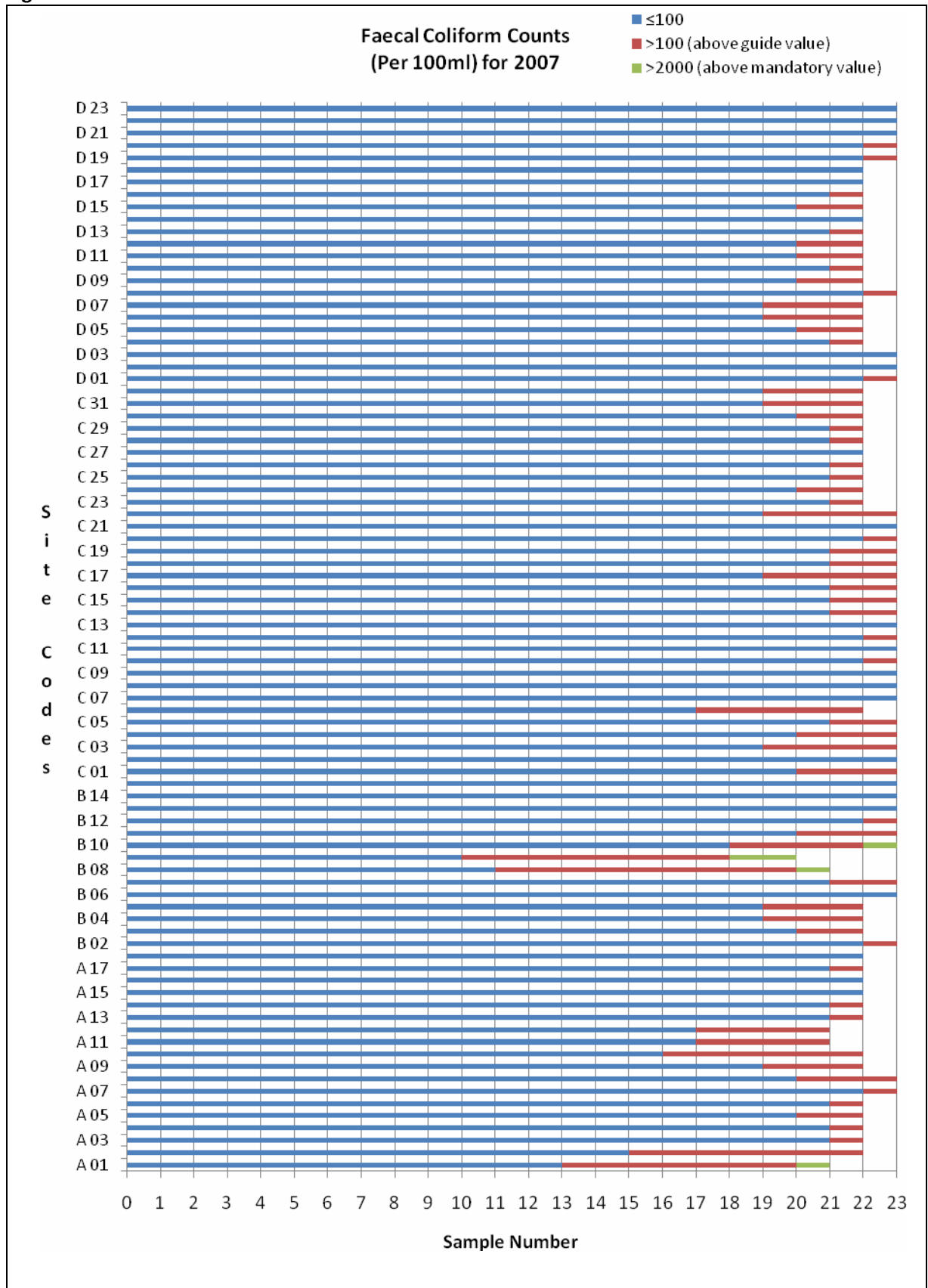


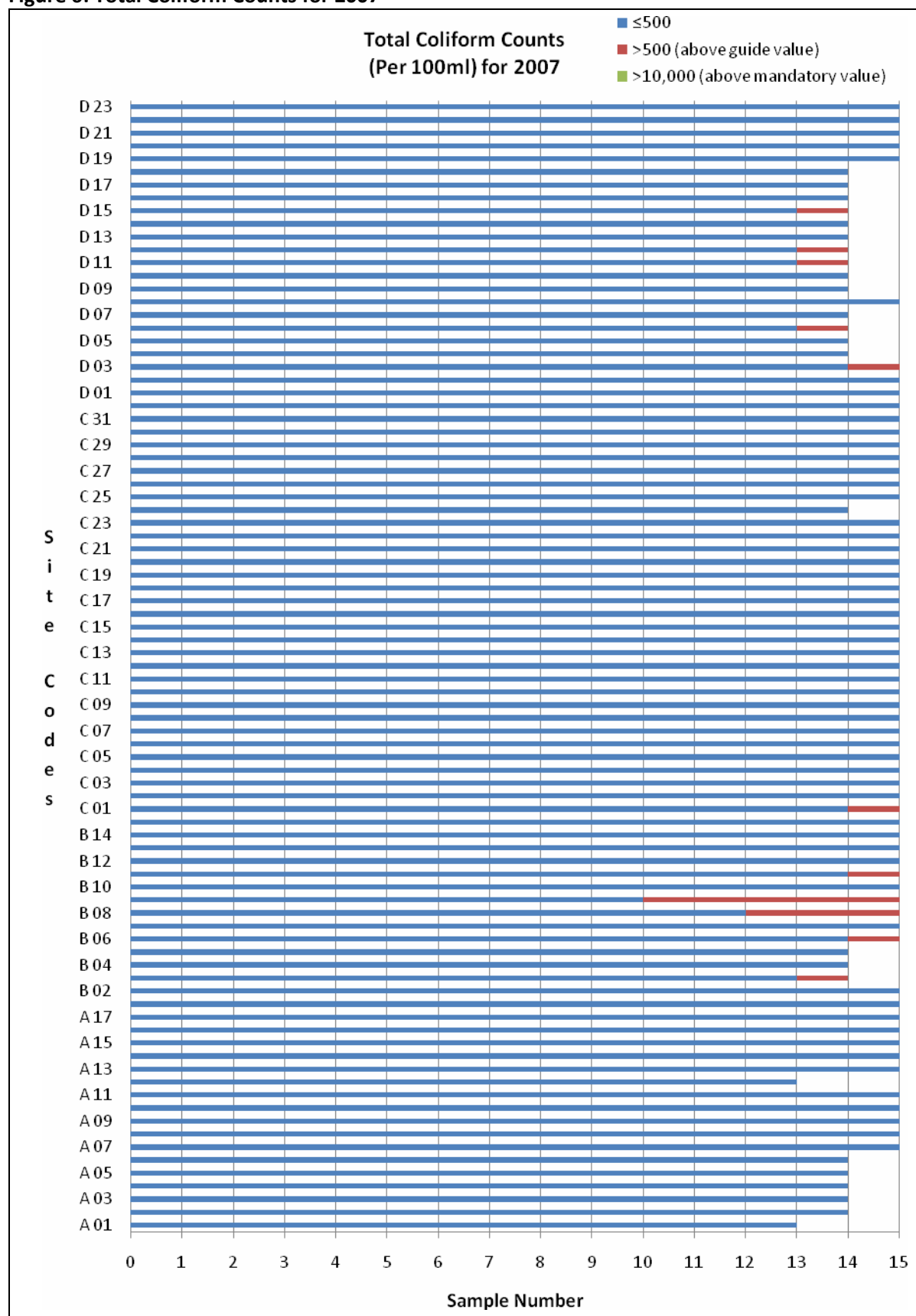




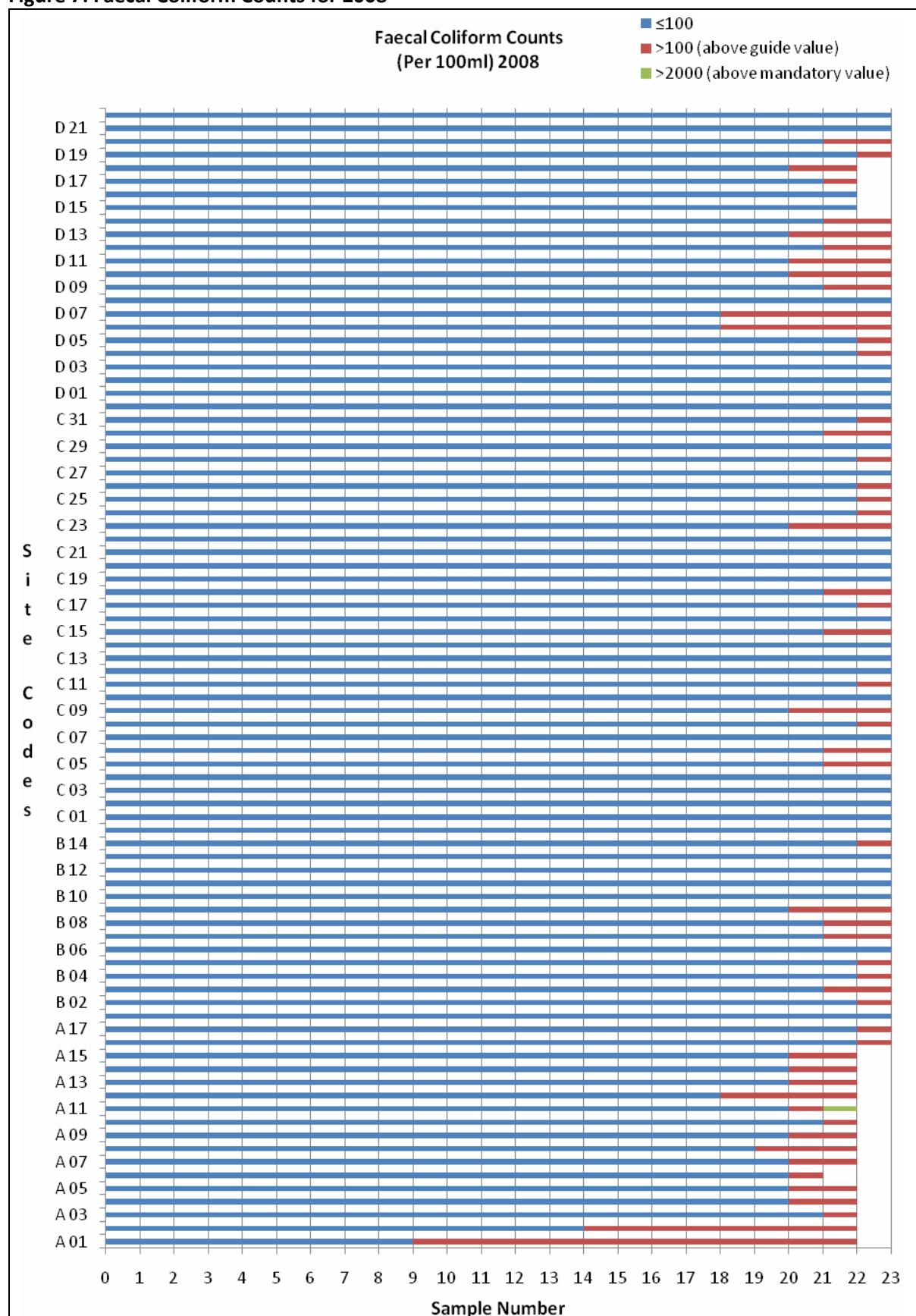
Figure 5: Faecal Coliforms Counts for 2007



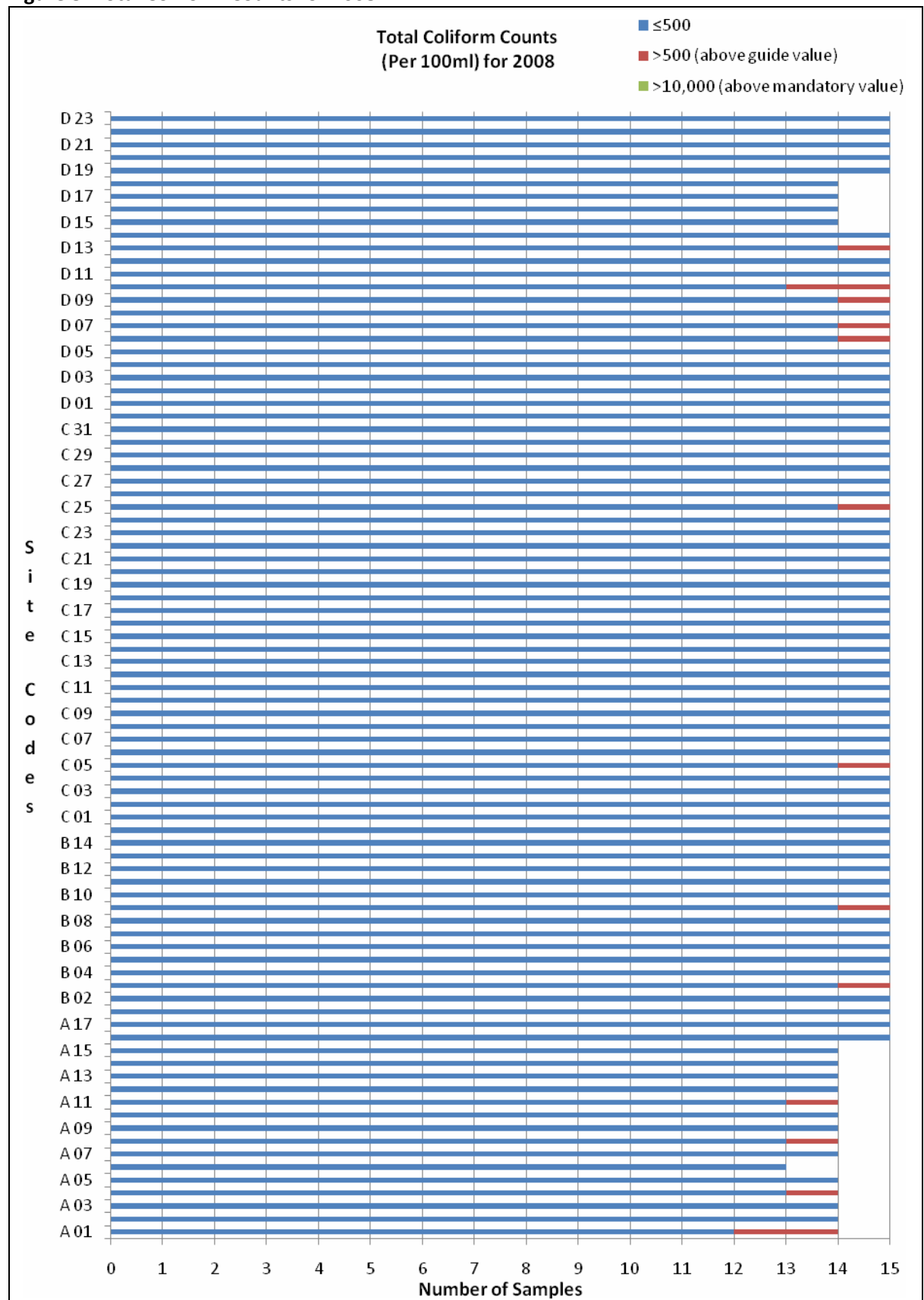
**Figure 6: Total Coliform Counts for 2007**



**Figure 7: Faecal Coliform Counts for 2008**

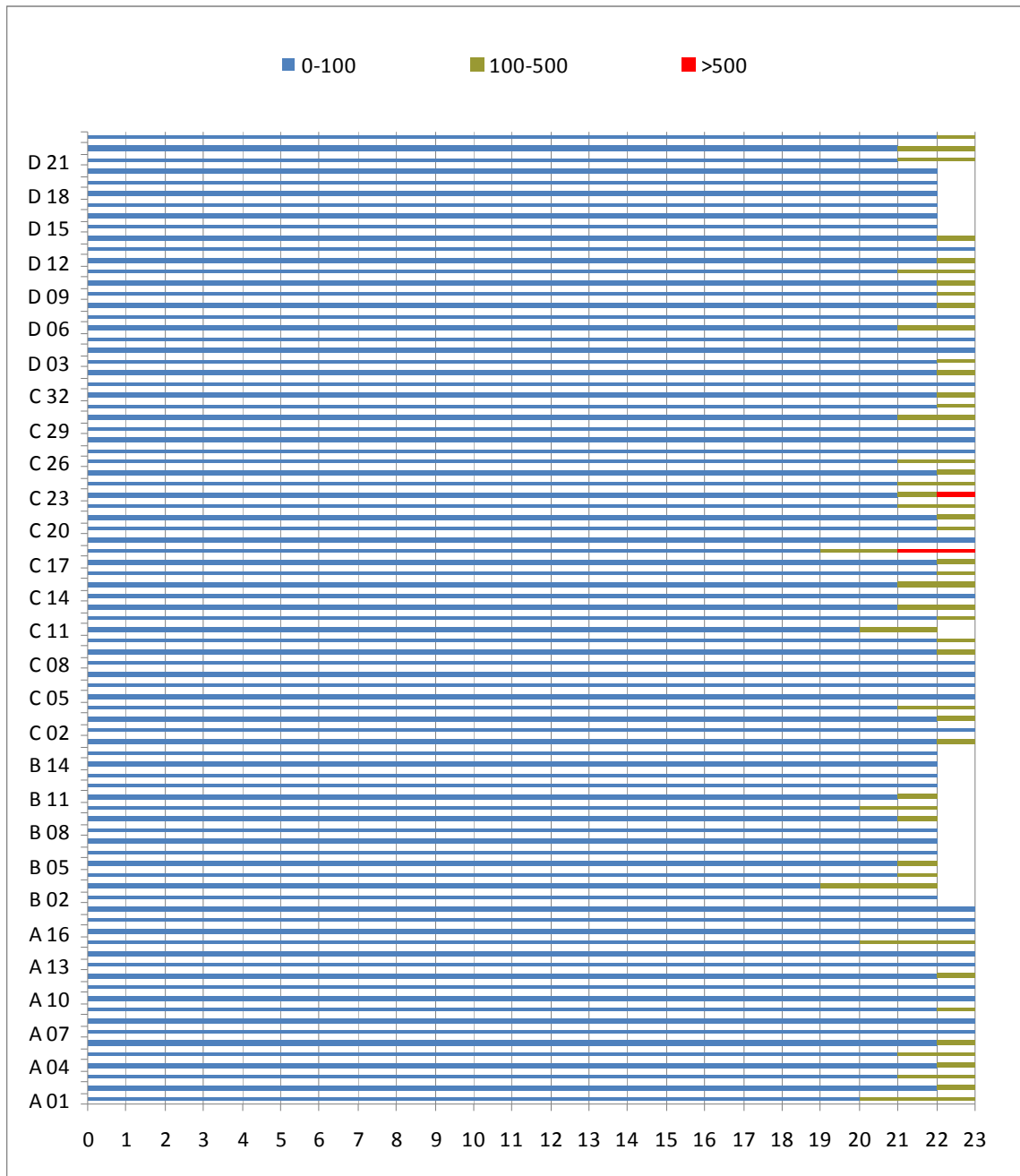


**Figure 8: Total Coliform Counts for 2008**



**Figure 9: Intestinal Enterococci Counts (per 100ml) for single samples for 2009**

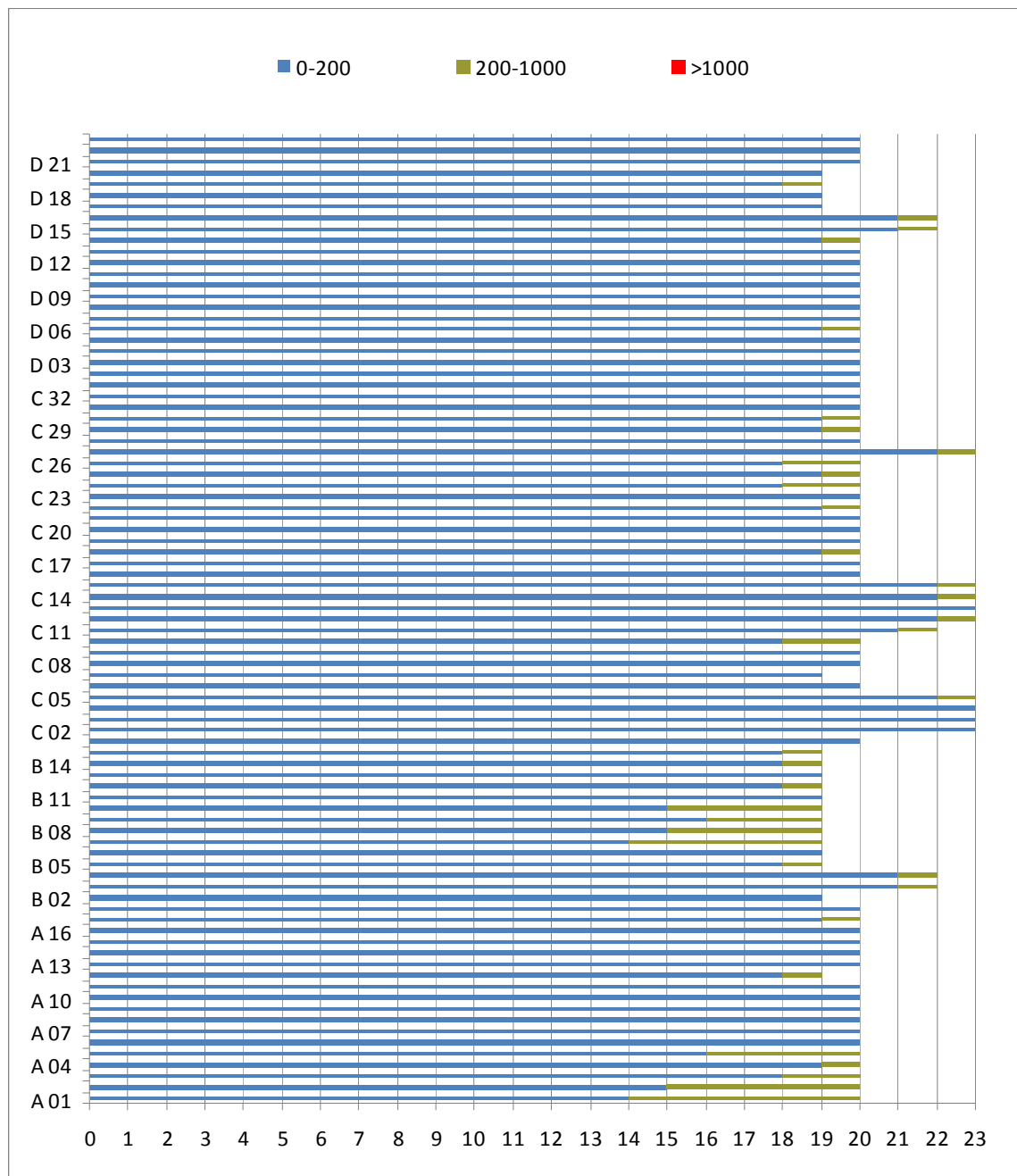
Counts of Intestinal Enterococci >500 cfu/100ml represent the threshold for single samples which would call for temporary closure of the bathing area on the basis of LN 125 of 2008. Bathing Water Quality however is not determined on the basis of single samples but on the basis of four-year trends.





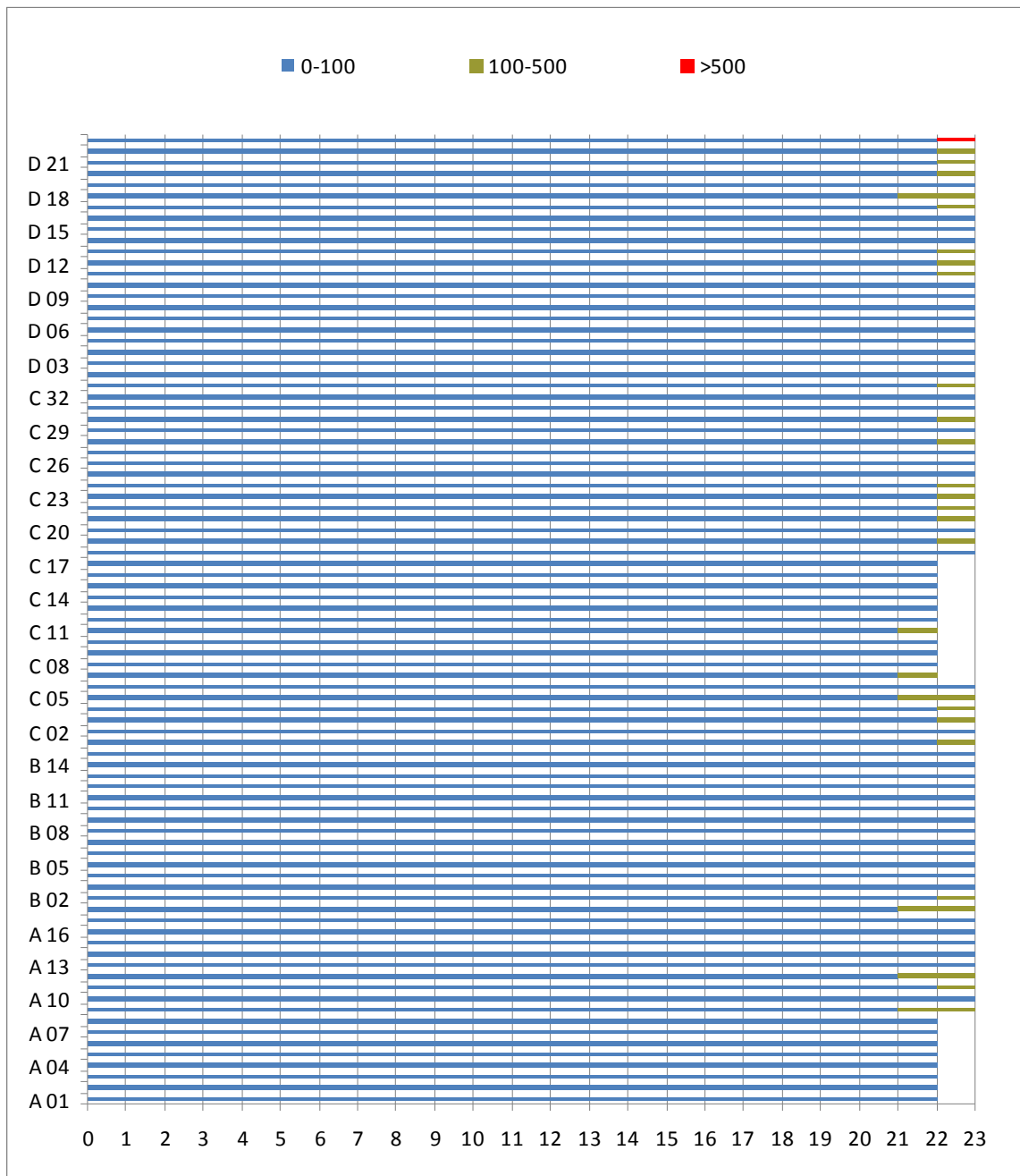
**Figure 10: *Escherichia coli* counts (per 100ml) for single samples in 2009.**

Counts of *E. coli* >1000 cfu/100ml represent the threshold for single samples which would call for temporary closure of the bathing area on the basis of LN 125 of 2008. Bathing Water Quality however is not determined on the basis of single samples but on the basis of four-year trends.



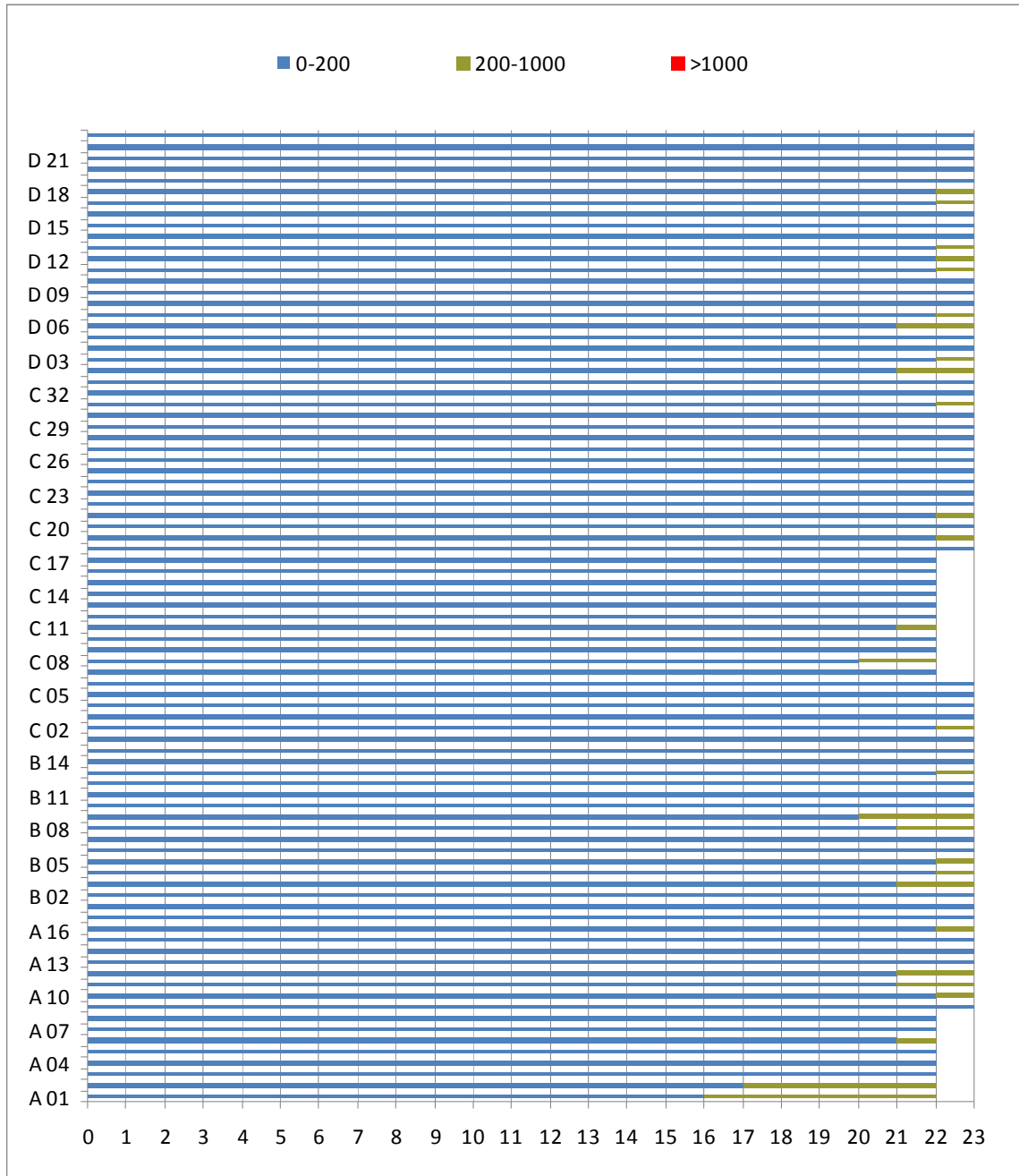
**Figure 11: Intestinal Enterococci Counts (per 100ml) for single samples for 2010**

Counts of Intestinal Enterococci >500 cfu/100ml represent the threshold for single samples which would call for temporary closure of the bathing area on the basis of LN 125 of 2008. Bathing Water Quality however is not determined on the basis of single samples but on the basis of four-year trends.



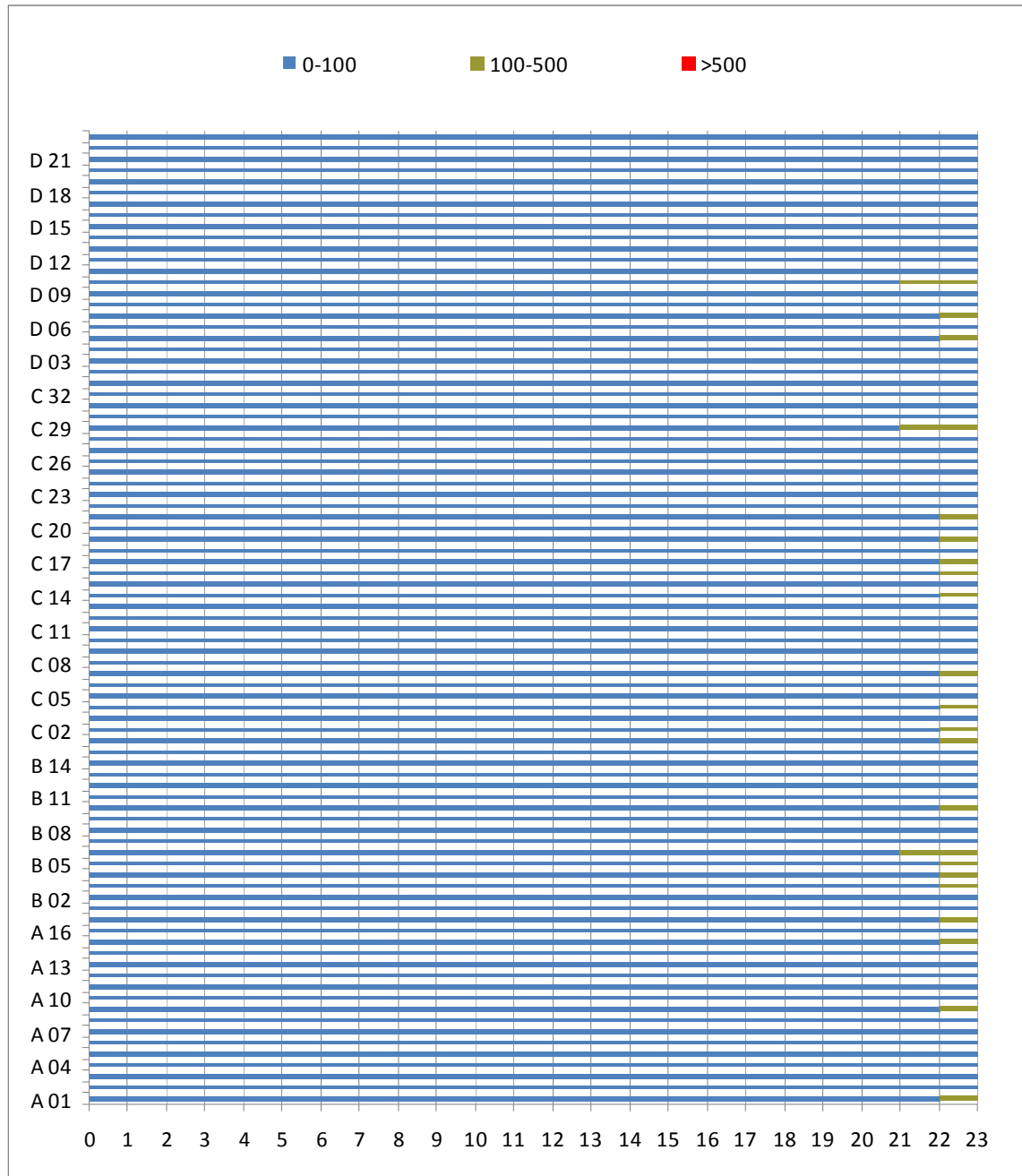
**Figure 12: *Escherichia coli* Counts (per 100ml) for single samples in 2010**

Counts of *E. coli* >1000 cfu/100ml represent the threshold for single samples which would call for temporary closure of the bathing area on the basis of LN 125 of 2008. Bathing Water Quality however is not determined on the basis of single samples but on the basis of four-year trends



**Figure 13: Intestinal Enterococci Counts (per 100ml) for single samples for 2011**

Counts of Intestinal Enterococci >500 cfu/100ml represent the threshold for single samples which would call for temporary closure of the bathing area on the basis of LN 125 of 2008. Bathing Water Quality however is not determined on the basis of single samples but on the basis of four-year trends.



**Figure 14: *Escherichia coli* Counts (per 100ml) for single samples for 2011**

Counts of *E. coli* >1000 cfu/100ml represent the threshold for single samples which would call for temporary closure of the bathing area on the basis of LN 125 of 2008. Bathing Water Quality however is not determined on the basis of single samples but on the basis of four-year trends

