

**ATT DWAR IL-HARSIEN TAL-AMBJENT
(KAP. 435)**

**ATT DWAR L-IPPJANAR TAL-IŻVILUPP
(KAP. 356)**

**Regolamenti ta' l-2006 dwar il-Protezzjoni tal-Flora,
Fawna u Ambjenti Naturali**

SKONT id-disposizzjonijiet tar-Regolamenti tal-2006 dwar il-Protezzjoni tal-Flora, Fawna u Ambjenti Naturali (A.L. 311 tal-2006), li ġew ippubblikati fis-7 ta' Diċembru, 2006, l-Awtorità ta' Malta dwar l-Ambjent u l-Ippjanar qiegħda b'din tiddikjara s-siti elenkati hawn taħt bħala Żoni Speċjali ta' Konservazzjoni ta' Importanza Internazzjonali:

**Żoni Speċjali ta' Konservazzjoni ta' Importanza
Internazzjonali**

MT0000102 Żona fil-baħar fil-limiti ta' Għar Lapsi u ta' Filfla kif muri f'paġna 6728.

MT0000103 Żona fil-baħar fil-limiti tad-Dwejra (Għawdex) kif muri f'paġna 6729.

MT0000104 Żona fil-baħar fil-limiti ta' Mgarr ix-Xini (Għawdex) kif muri f'paġna 6730.

MT0000105 Żona fil-baħar fil-Grigal ta' Malta kif muri f'paġna 6731.

In-Notifikazzjoni tal-Gvern Nru. 161 tas-27 ta' Frar, 2007 hija b'din mhassra.

Is-17 ta' Awissu, 2010

**ENVIRONMENT PROTECTION ACT
(CAP. 435)**

**DEVELOPMENT PLANNING ACT
(CAP. 356)**

**Flora, Fauna and Natural Habitats Protection
Regulations, 2006**

IN accordance with the provisions of the Flora, Fauna and Natural Habitats Protection Regulations, 2006 (L.N. 311 of 2006), published on the 7th December, 2006, the Malta Environment and Planning Authority hereby declares the sites listed hereunder to be Special Areas of Conservation of International Importance:

**Special Areas of Conservation of International
Importance**

MT0000102 Marine Area in the limits of Għar Lapsi and Filfla as shown on page 6728.

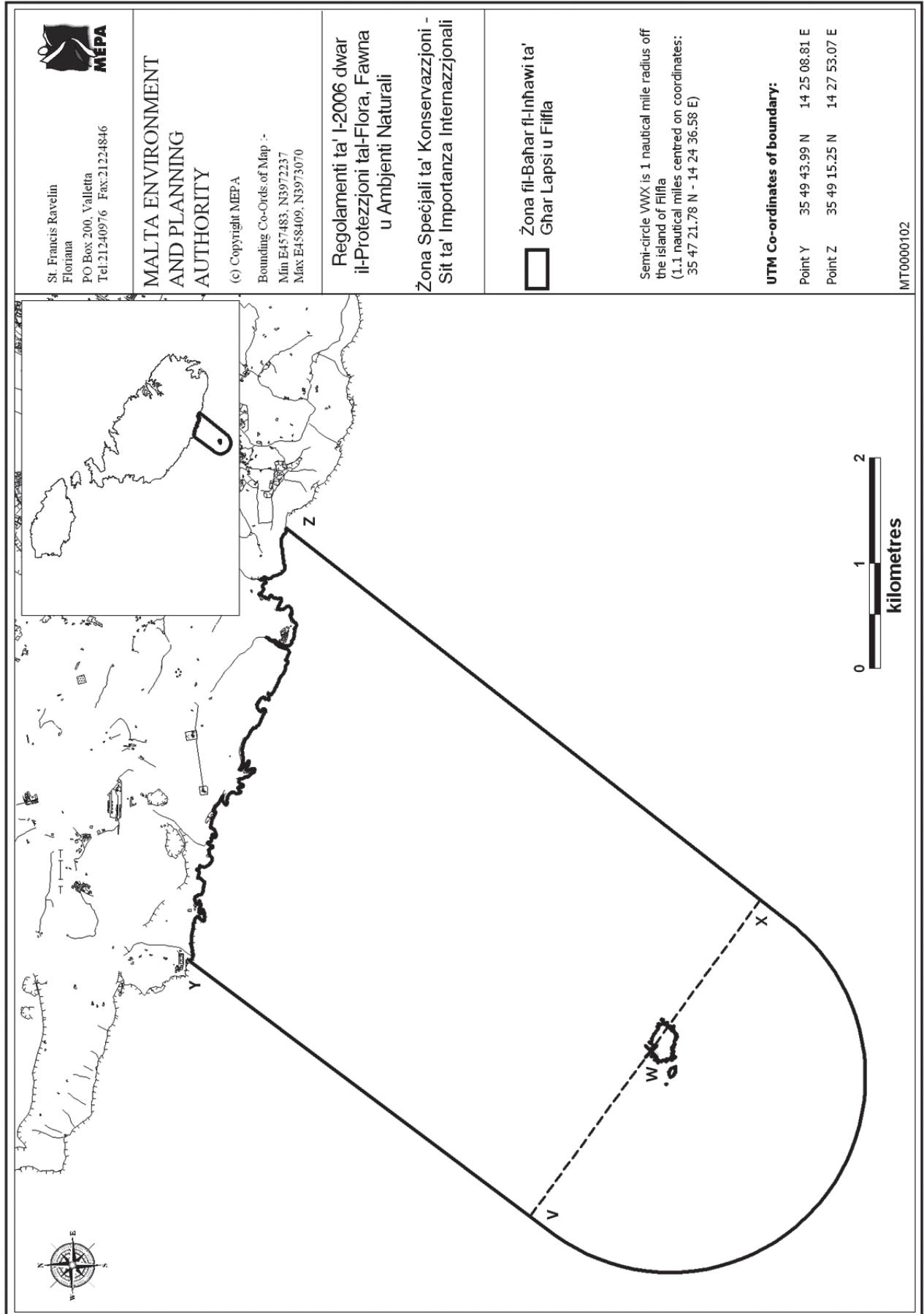
MT0000103 Marine Area in the limits of Dwejra (Gozo) as shown on page 6729.

MT0000104 Marine Area in the limits of Mgarr ix-Xini (Gozo) as shown on page 6730.

MT0000105 Marine Area in the Northeast of Malta as shown on page 6731.

Government Notice No. 161 dated 27th February, 2007 is hereby repealed.

17th August, 2010



St. Francis Ravelin
Floriana
PO Box 200, Valletta
Tel: 21240976 Fax: 21224846

**MALTA ENVIRONMENT
AND PLANNING
AUTHORITY**

(c) Copyright MEEPA
Bounding Co-Ords of Map :-
Min: E457483, N3972237
Max: E458409, N3973070

**Regolamenti ta' l-2006 dwar
il-Protezzjoni tal-Flora, Fawna
u Ambjenti Naturali**

**Żona Speċjali ta' Konservazzjoni -
Sit ta' Importanza Internazzjonali**

 **Żona fil-Baħar fl-Inhawi ta'
Għar Lapsi u Filfla**

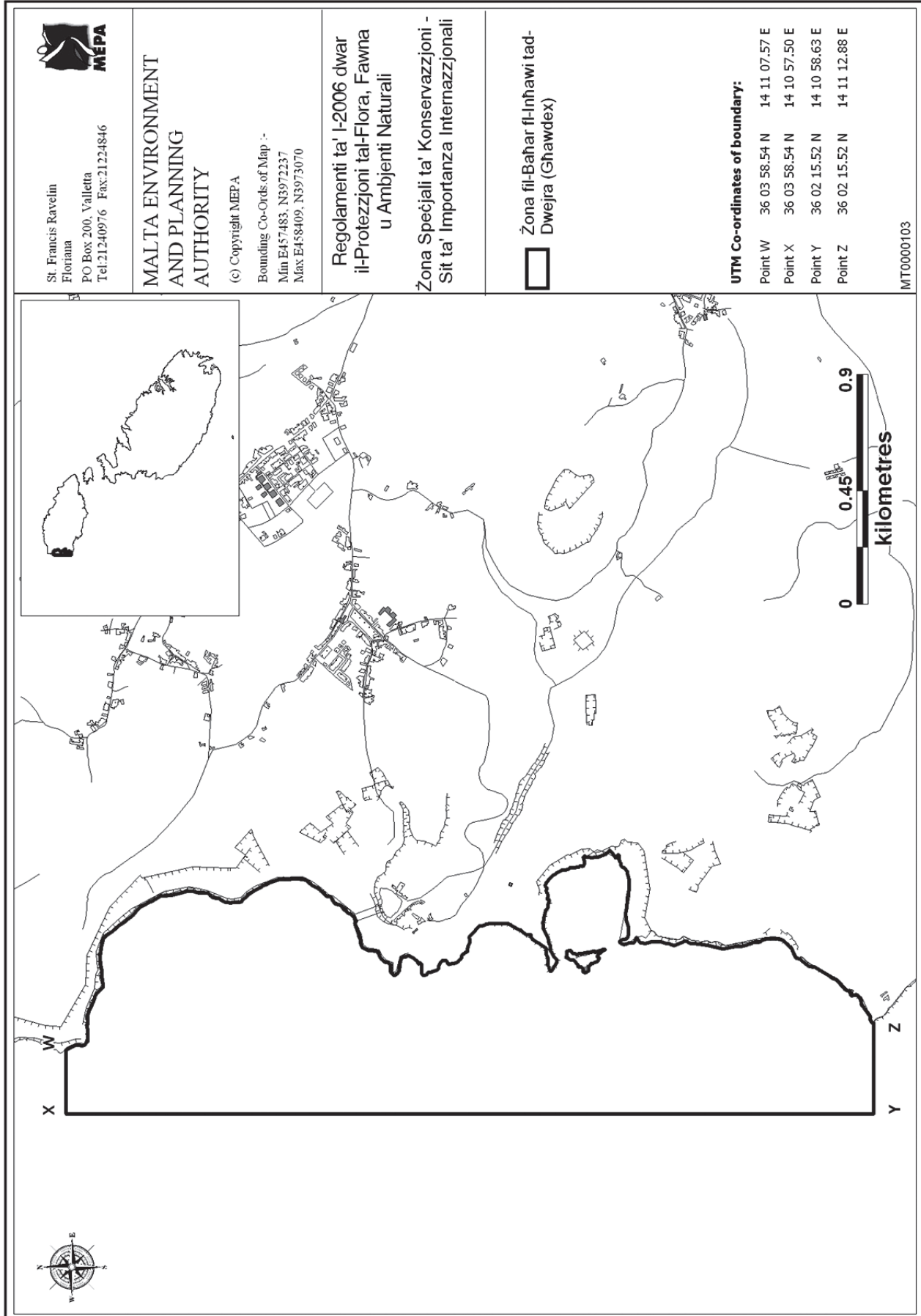
Semi-circle VWX is 1 nautical mile radius off
the island of Filfla
(1.1 nautical miles centred on coordinates:
35 47 21.78 N - 14 24 36.58 E)

UTM Co-ordinates of boundary:

Point Y	35 49 43.99 N	14 25 08.81 E
Point Z	35 49 15.25 N	14 27 53.07 E



MT0000102



St. Francis Ravelin
Floriana
PO Box 200, Valletta
Tel: 21240976 Fax: 21224846



**MALTA ENVIRONMENT
AND PLANNING
AUTHORITY**

(c) Copyright MEPA
Bounding Co-Ords. of Map :-
Min E457483, N3972237
Max E458409, N3973070

**Regolamenti ta' l-2006 dwar
il-Protezzjoni tal-Flora, Fawna
u Ambjenti Naturali**

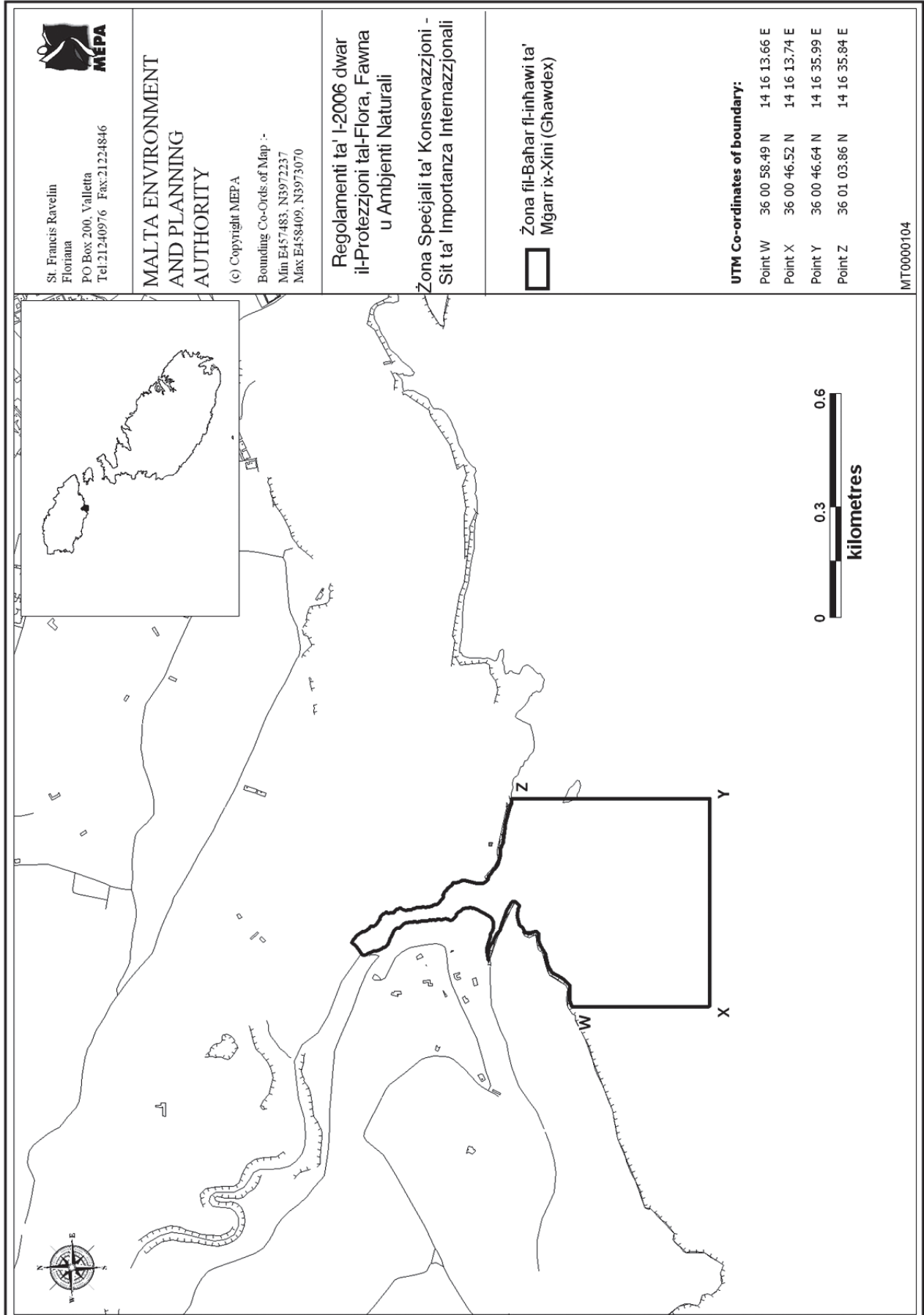
**Żona Speċjali ta' Konservazzjoni -
Sit ta' Importanza Internazzjonali**

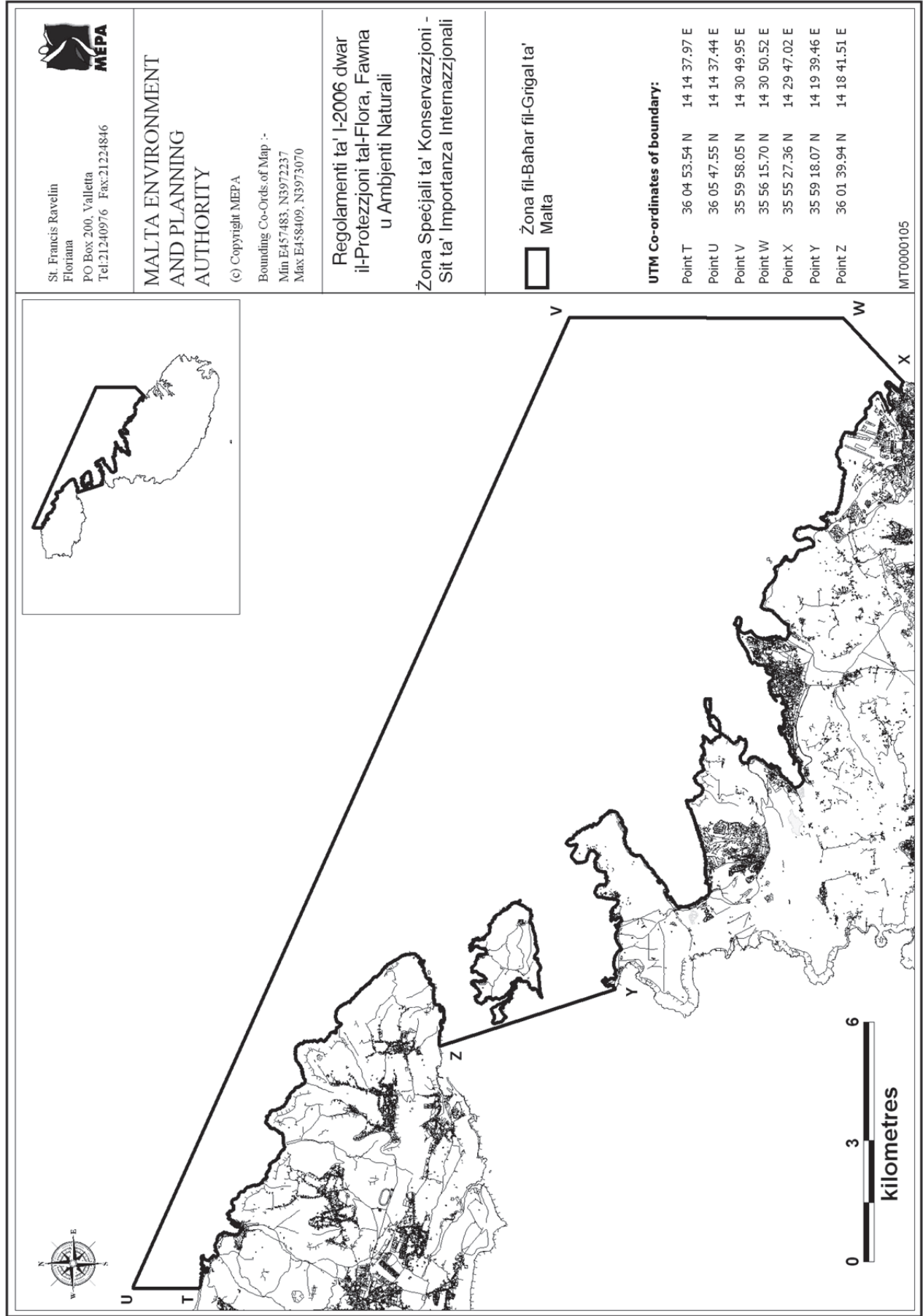
□ **Żona fil-Bahar fl-Inhawi tad-
Dwejra (Ghawdex)**

UTM Co-ordinates of boundary:

Point W	36 03 58.54 N	14 11 07.57 E
Point X	36 03 58.54 N	14 10 57.50 E
Point Y	36 02 15.52 N	14 10 58.63 E
Point Z	36 02 15.52 N	14 11 12.88 E

MT0000103





St. Francis Ravelin
Floriana
PO Box 200, Valletta
Tel:21240976 Fax:21224846



**MALTA ENVIRONMENT
AND PLANNING
AUTHORITY**

(c) Copyright MEPA
Bounding Co-Ords of Map :-
Min E457483, N3972237
Max E458409, N3973070

**Regolamenti ta' l-2006 dwar
il-Protezzjoni tal-Flora, Fawna
u Ambjenti Naturali**

**Żona Speċjali ta' Konservazzjoni -
Sit ta' Importanza Internazzjonali**

□ Żona fil-Bahar fil-Grigal ta'
Malta

UTM Co-ordinates of boundary:

Point T	36 04 53.54 N	14 14 37.97 E
Point U	36 05 47.55 N	14 14 37.44 E
Point V	35 59 58.05 N	14 30 49.95 E
Point W	35 56 15.70 N	14 30 50.52 E
Point X	35 55 27.36 N	14 29 47.02 E
Point Y	35 59 18.07 N	14 19 39.46 E
Point Z	36 01 39.94 N	14 18 41.51 E

MT0000105