(b) dwar xi tagħrif li jkun ta' interess pubbliku; jew

(ċ) meta l-applikant ma jkollux il-kwalifiki meħtieġa kif jista' jkun preskritt bl-Att jew taħtu.

Is-6 ta' Diċembru, 2016

Nru. 1346

ORDNI TA' EMERĠENZA GĦALL-KONSERVAZZJONI

Artikolu 69 tal-Att tal-2016 Dwar il-Protezzjoni tal-Ambjent

L-AWTORITÀ għall-Ambjent u r-Riżorsi qed toħroġ din l-Ordni ta' Emerġenza għall-Konservazzjoni skont id-dispożizzjoni tal-Artikolu 69 tal-Att tal-2016 dwar il-Protezzjoni tal-Ambjent, Kapitolu 549 tal-Liġijiet ta' Malta fuq:

It-Tieqa, Dwejra (Qawra – Għawdex)

kif muri fil-pjanta annessa fi Skeda I f'paġna 9728, minħabba li dan is-sit huwa ta' importanza ambjentali u fil-bżonn ta' konservazzjoni.

L-Awtorità qiegħda b'hekk toħroġ Ordni ta' Emerġenza għall-Konservazzjoni għar-rigward ta' dan is-sit imsemmi hawn fuq, skont Artikolu 69 tal-Att dwar il-Protezzjoni tal-Ambjent għal skopijiet ta' konservazzjoni. Il-kundizzjonijiet li ġejjin japplikaw:

Ħadd ma jista', sakemm mhux awtorizzat mill-Awtorità:

(i) jaċċessa, jimxi, jagħmel *abseiling*, jixxabbat, jew jaqbeż miż-żona n-naħa tal-baħar indikata b'linja bejn il-koordinati A (E426918, N3990207) u B (E426931, N3990176) u b'bordura kontigwa kif indikat fil-Mappa 1 tal-pjanta;

(ii) jaċċessa ż-żona fil-baħar immedjatament taħt it-Tieqa kif indikat fil-Mappa 2 tal-pjanta;

Din l-Ordni ta' Emerġenza għall-Konservazzjoni għandha tibqa' valida sat-2 ta' Ġunju, 2017 u għandha tkun mingħajr preġudizzju għar-Regolamenti tal-2006 dwar il-Protezzjoni tal-Flora, Fawna u Ambjenti Naturali (L.S. 549.44).

Kull reat li jikser din l-Ordni ta' Emerġenza għandu jkun suġġett għal penali stipulati fl-Artikolu 84 (1) (b) tal-Att dwar il-Protezzjoni tal-Ambjent.

Is-6 ta' Diċembru, 2016

(b) when information is available which is in the public interest; or

(c) where the applicant does not possess the necessary qualifications as may be prescribed by or under the Act.

6th December, 2016

No. 1346

EMERGENCY CONSERVATION ORDER

Article 69 of the Environment Protection Act 2016

THE Environment and Resources Authority is issuing this Emergency Conservation Order in accordance with Article 69 of the Environment Protection Act 2016, Chapter 549 of the Laws of Malta, on:

It-Tieqa, Dwejra (Qawra Area – Għawdex)

as per attached site plan under Schedule I on page 9729, due to its environmental importance and need of conservation.

The Authority is hereby issuing an Emergency Conservation Order in respect of the above site as described thereto in accordance with Article 69 of the Environment Protection Act, 2016 for the purposes of conservation. The following regulations shall apply:

No person shall, unless authorised by the Authority:

(i) access, walk, abseil, climb, or jump off the seaward area demarcated by a line between the coordinates A (E426918, N3990207) and B (E426931, N3990176) and a contiguous border, as indicated in MAP 1 of the site plan;

(ii) access the marine area immediately beneath it-Tieqa as indicated in MAP 2 of the site plan.

This Emergency Conservation Order shall be valid from the date of issue up to the 2nd June, 2017 and shall be without prejudice to the Flora, Fauna and Natural Habitats Protection Regulations, 2006 (SL 549.44).

Any offence against this Conservation Order shall be punishable in accordance with Article 84 (1) (b) of the Environment Protection Act.

6th December, 2016

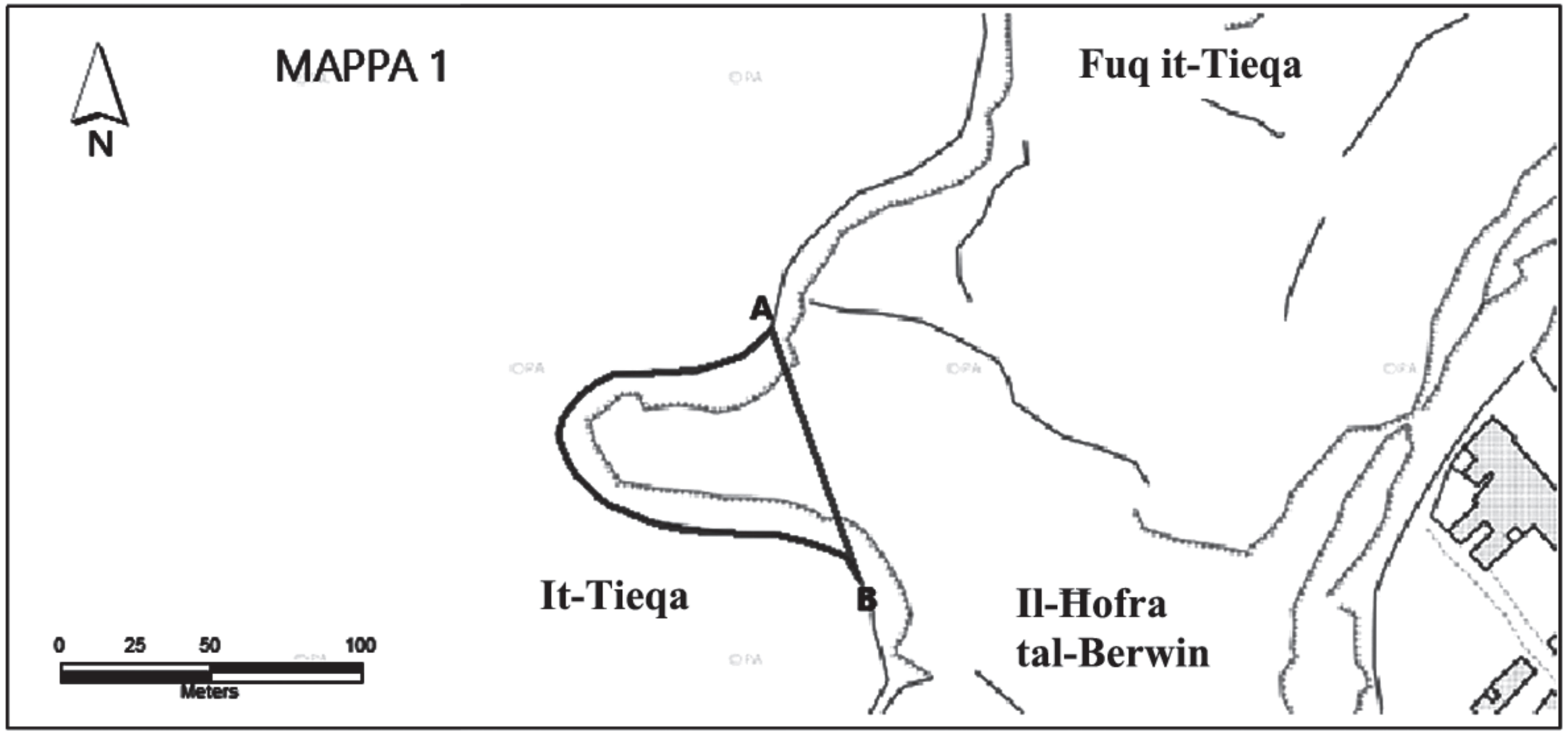

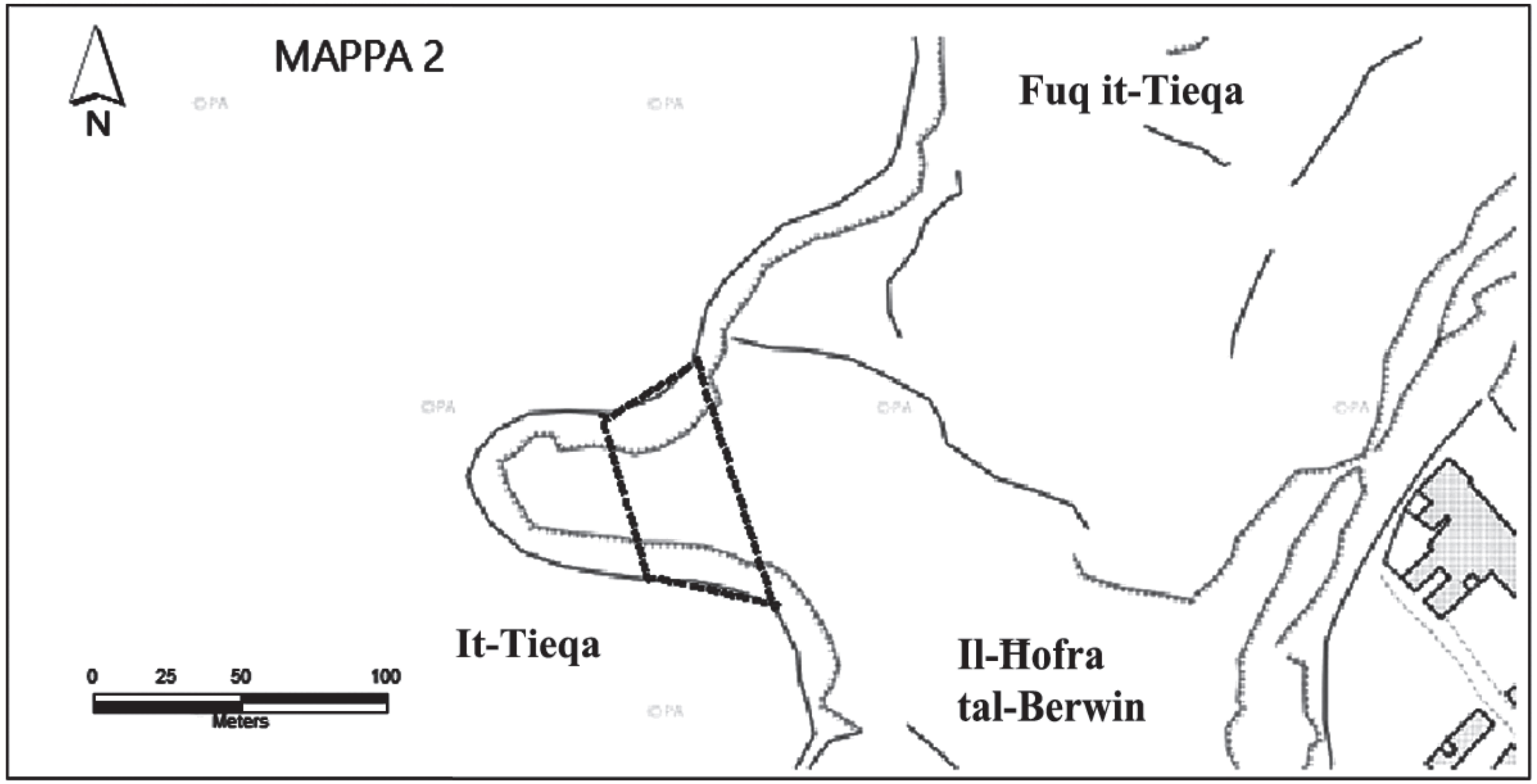

ERA

ENVIRONMENT &
RESOURCES AUTHORITY
Hexagon House,
Spencer Hill,
Marsa, MRS 1441
Tel: + 356 2292 3500

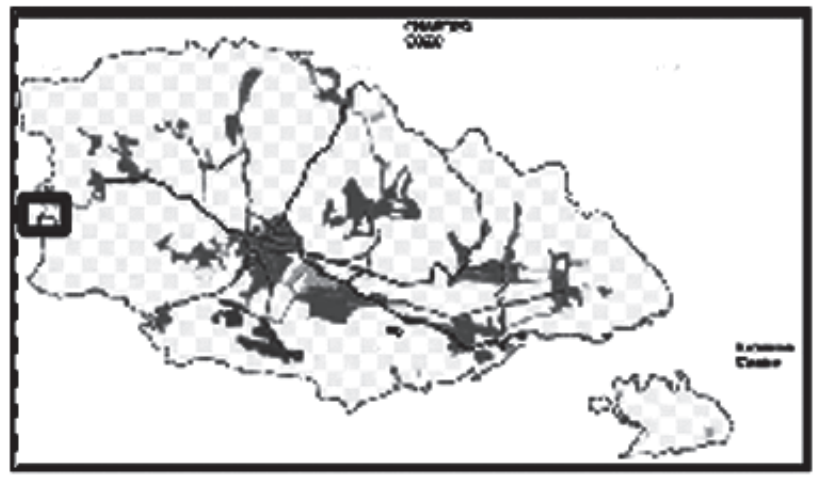

Schedule I
It-Tieqa, Dwejra, Għawdex

MAPPA 1: Ħadd ma jista', sakemm mhux awtorizzat mill-Awtorità, jaċċessa, jimxi, jagħmel abseiling, jixxabbat, jew jaqbeż miż-żona n-naħa tal-baħar indikata b'linja bejn il-koordinati
A: E426918, N3990207
B: E426931, N3990176
u b'bordura kontigwa

MAPPA 2: Ħadd ma jista', sakemm mhux awtorizzat mill-Awtorità: jaċċessa ż-żona fil-baħar immedjatament taħt it-Tieqa kif indikata fil-pjanta bil-linji mhux kontinwi.

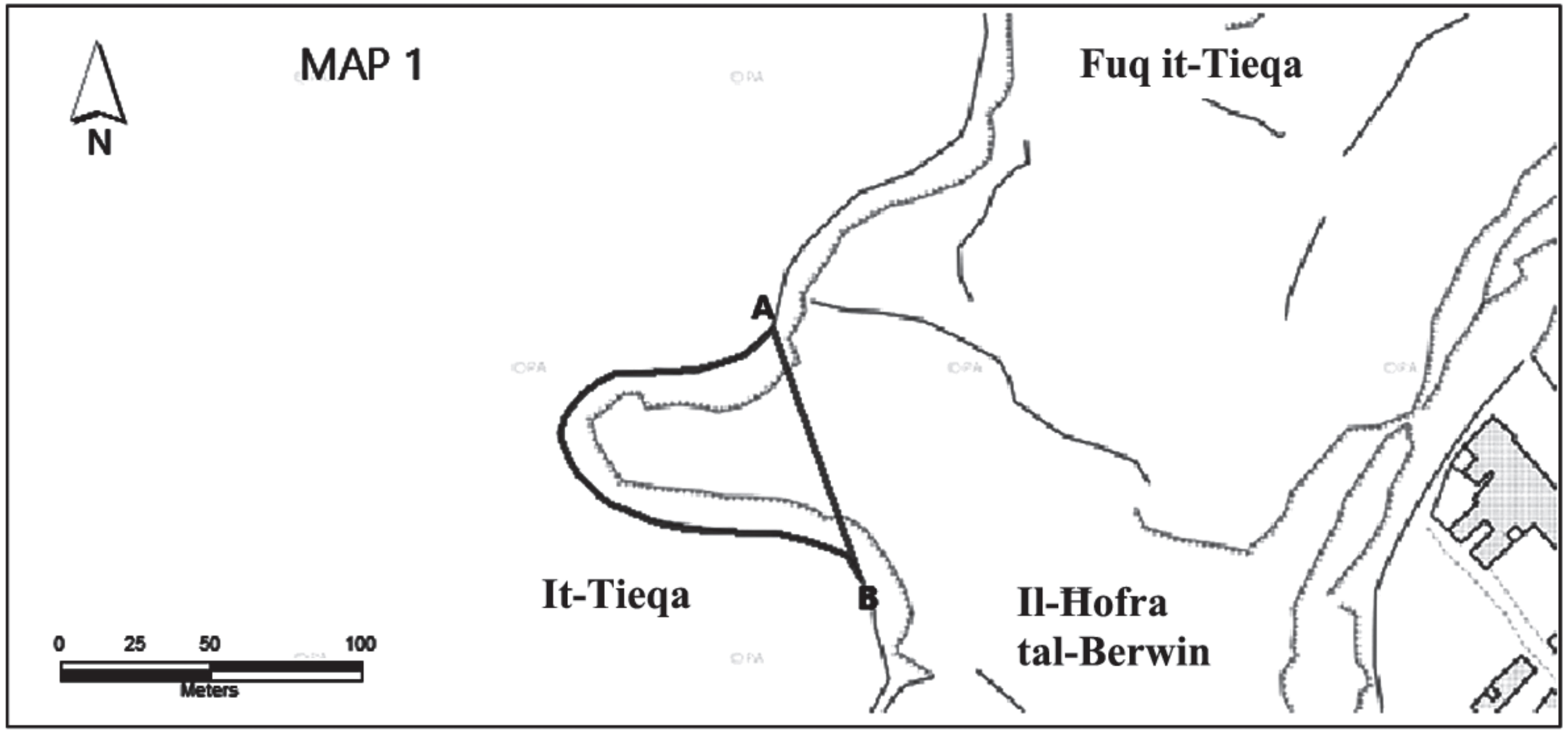

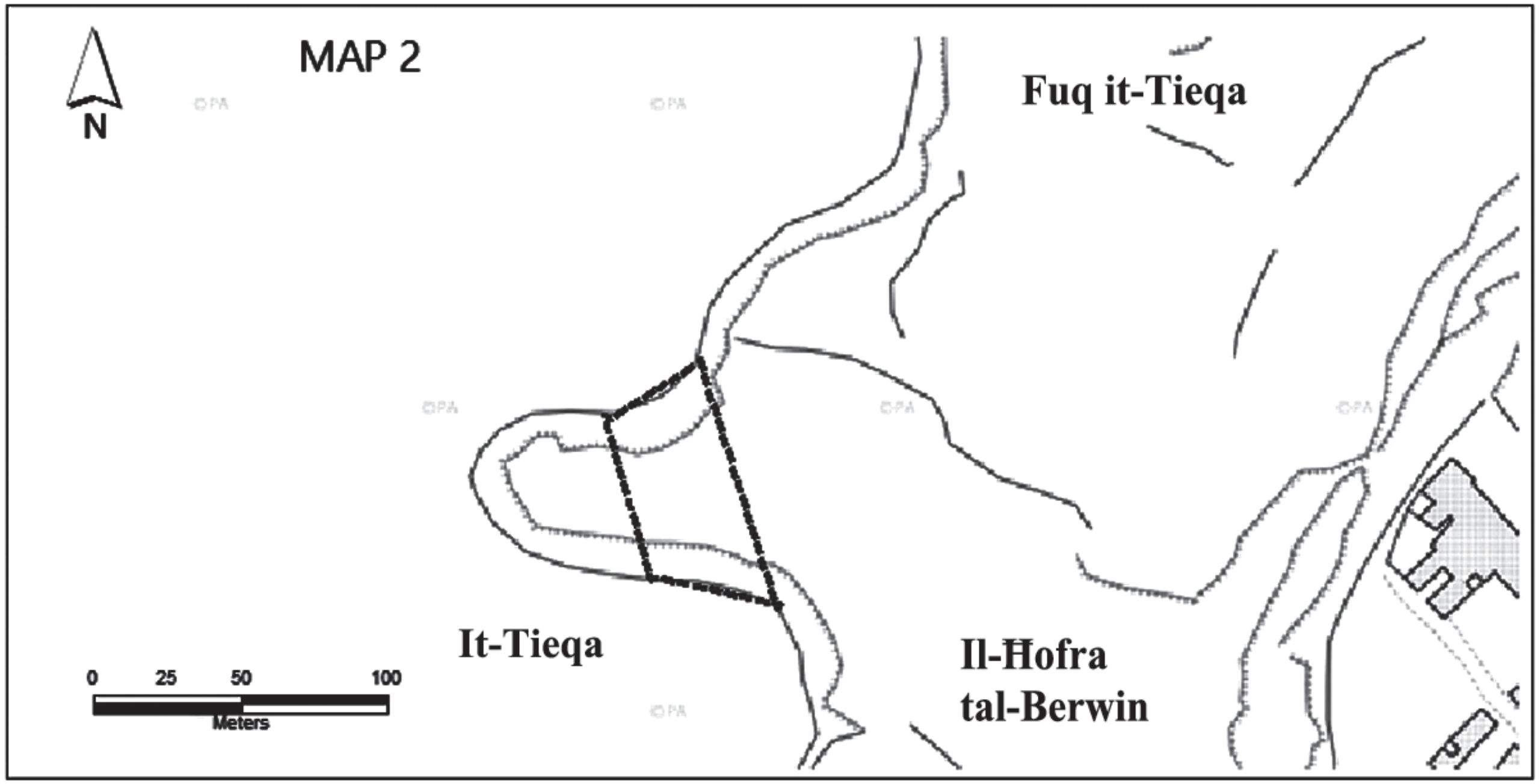

ERA

ENVIRONMENT &
RESOURCES AUTHORITY

Hexagon House,
Spencer Hill,
Marsa, MRS 1441
Tel: + 356 2292 3500

Schedule I
It-Tieqa, Dwejra, Għawdex

MAP 1: No person shall, unless authorised by the Authority access, walk, abseil, climb or jump off the seaward area demarcated by a line between the coordinates:
A: E426918, N3990207
B: E426931, N3990176
and a contiguous border

MAP 2: No person shall, unless authorised by the Authority access the marine area immediately beneath it-Tieqa as indicated by the dashed lines