

Nru. 401

No. 401

## AWTORITÀ TA' L-IPPJANAR

## PLANNING AUTHORITY

## Skedar ta' Propjetà

## Scheduling of Property

*Att ta' l-1992 Dwar l-Ippjanar ta' L-Iżvilupp, Artikolu 46**Section 46 of the Development Planning Act, 1992*

L-Awtorità ta' l-Ippjanar b'din tiddikjara li qiegħda tinkludi fil-Lista ta' Propjetà Skedata, skond l-artikolu 46 ta' l-Att ta' l-1992 dwar l-Ippjanar ta' l-Iżvilupp, il-propjetà li ġejja, jiġifieri:

THE Planning Authority hereby declares that it is including in the List of Scheduled Property, in terms of section 46 of the Development Planning Act, 1992, the following property, namely:

1. Gharam tar-Ramel (*sand dunes*) fl-Armier, limiti tal-il-Mellieħa, iddikjarata bħala *Area* ta' Importanza Ekoloġika ta' Livell 1 u Sit ta' Importanza Xjentifika ta' Livell 1 skond it-termini tal-*Policy RCO 12* tal-Pjan ta' Struttura u Klawżoli 15.34-15.39 ta' l-*Explanatory Memorandum* ta' l-istess Pjan.

1. Sand Dunes at l-Armier, limits of Mellieħa, designated as a Level 1 area of Ecological Importance and a Level 1 Site of Scientific Importance in terms of Structure Plan Policy RCO 12 and Clauses 15.34-15.39 of the Plan's Explanatory Memorandum.

2. Gharam tar-Ramel (*sand dunes*) f'Dahlet ix-Xilep, il-Mellieħa, iddikjarata bħala *Area* ta' Importanza Ekoloġika ta' Livell 1 skond it-termini tal-*Policy RCO 12* tal-Pjan ta' Struttura u Klawżoli 15.34-15.39 ta' l-*Explanatory Memorandum* ta' l-istess Pjan.

2. Sand Dunes at Dahlet ix-Xilep, Mellieħa, designated as a Level 1 Area of Ecological Importance in terms of Structure Plan Policy RCO 12 and Clauses 15.34-15.39 of the Plan's Explanatory Memorandum.

3. Gharam tar-Ramel (*sand dunes*) fir-Ramla tal-Mixquqa (Golden Bay), il-Mellieħa, iddikjarata bħala *Area* ta' Importanza Ekoloġika ta' Livell 1 skond it-termini tal-*Policy RCO 12* tal-Pjan ta' Struttura u Klawżoli 15.34-15.39 ta' l-*Explanatory Memorandum* ta' l-istess Pjan.

3. Sand Dunes at ir-Ramla tal-Mixquqa (Golden Bay), Mellieħa, designated as a Level 1 Area of Ecological Importance in terms of Structure Plan Policy RCO 12 and Clauses 15.34-15.39 of the Plan's Explanatory Memorandum.

4. Gharam tar-Ramel (*sand dunes*) fir-Ramla tat-Torri, limiti tal-Mellieħa, iddikjarata bħala *Area* ta' Importanza Ekoloġika ta' Livell 1 u Sit ta' Importanza Xjentifika ta' Livell 1 skond it-termini tal-*Policy RCO 12* tal-Pjan ta' Struttura u Klawżoli 15.34-15.39 ta' l-*Explanatory Memorandum* ta' l-istess Pjan.

4. Sand Dunes at ir-Ramla tat-Torri, limits of Mellieħa, designated as a Level 1 Area of Ecological Importance and a Level 1 site of Scientific Importance in terms of Structure Plan Policy RCO 12 and Clauses 15.34-15.39 of the Plan's Explanatory Memorandum.

5. Gharam tar-Ramel (*sand dunes*) u Bur Salmastru fil-Qala ta' Santa Marija, Kemmuna, iddikjarata bħala *Area* ta' Importanza Ekoloġika ta' Livell 1 u Sit ta' Importanza Xjentifika ta' Livell 1 skond it-termini tal-*Policy RCO 12* tal-Pjan ta' Struttura u Klawżoli 15.34-15.39 ta' l-*Explanatory Memorandum* ta' l-istess Pjan.

5. Sand Dunes and Saline Marshland at il-Qala ta' Santa Marija, Kemmuna designated as a Level 1 Area of Ecological Importance and a Level 1 site of Scientific Importance in terms of Structure Plan Policy RCO 12 and Clauses 15.34-15.39 of the Plan's Explanatory Memorandum.

kif indikati fil-mappi fil-paġni li ġejjin.

as per site plans on the following pages.

L-Awtorità ta' l-Ippjanar teżercita s-setgħat tagħha ta' twestiq, kif imfissra f' artikoli 46, 52, 53 u 55 ta' l-Att, fil-każ ta' xi ksur tad-dispożizzjonijiet ta' l-Att dwar l-Ippjanar ta' l-Iżvilupp f'dak li jirrigwarda Propjetà Skedata.

The Planning Authority will exercise its powers of enforcement, as set out in sections 46, 52, 53 and 55 of the Act, in the case of any contravention to the provisions of the Development Planning Act as regards to Scheduled Property.

Il-25 ta' Ġunju, 1996

25th June, 1996

St. Francis Ravelin  
Floriana  
PO Box 200, Valletta  
Tel:240976 Fax:224846



# PLANNING AUTHORITY

(c) Copyright Planning Authority

Bounding Co-Ords of Map :-

Min E41714, N82701


Max E42640, N83534

Title :- Scheduled Property  
(Ecology)


Ref No. :- 50202/96

Sand Dunes  
L-Armier  
Mellieha

Levels of Protection

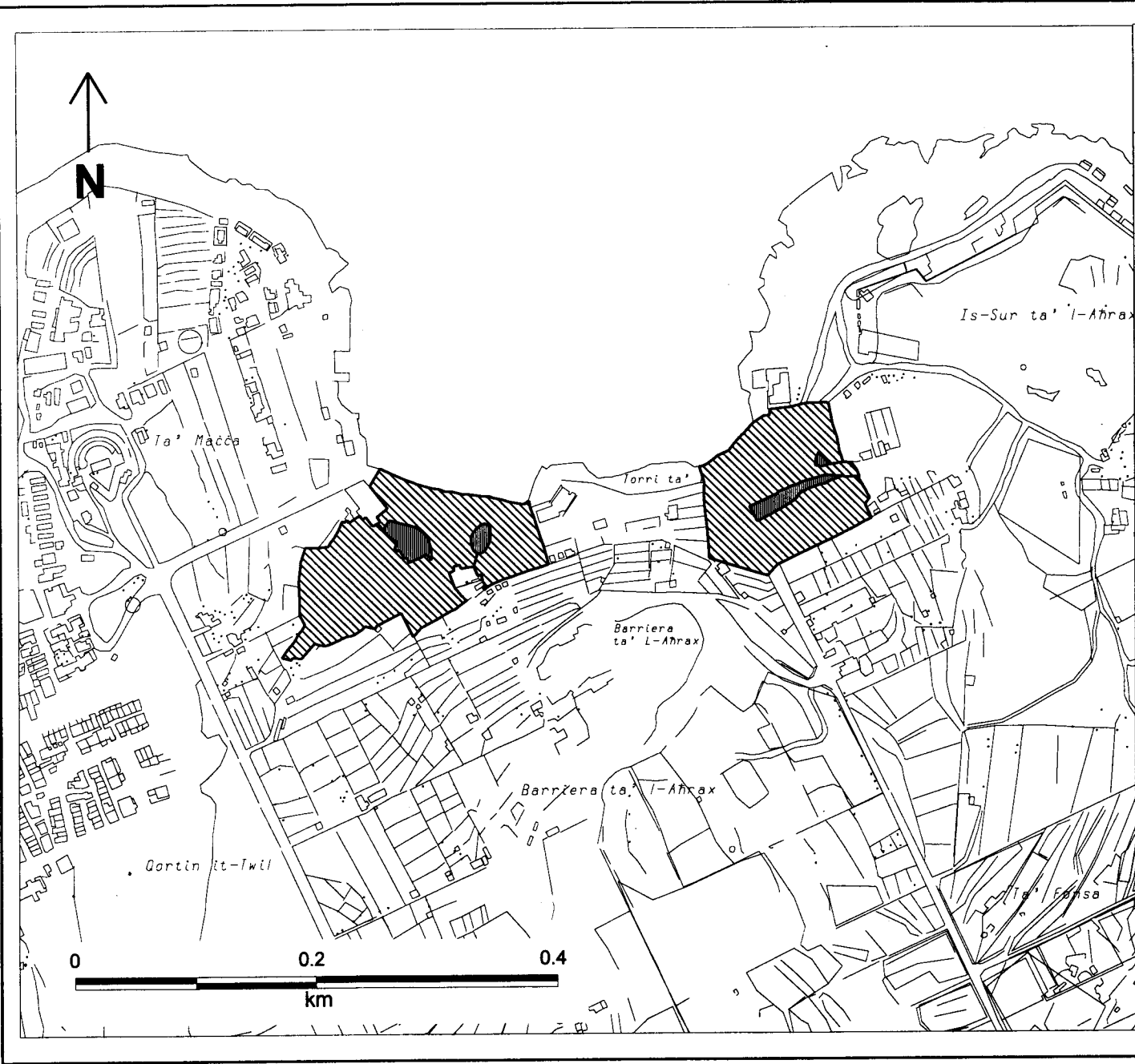


Level 1  
AEI & SSI



Level 3  
(Buffer zone)

Form No. :- MU004



St. Francis Ravelin  
Floriana  
PO Box 200, Valletta  
Tel:240976 Fax:224846



# PLANNING AUTHORITY


(c) Copyright Planning Authority  
Bounding Co-Ords. of Map :-  
Min E43292, N82551  
Max E43755, N82968

Title :- Scheduled Property  
(Ecology)

Ref No. :- 50402/96

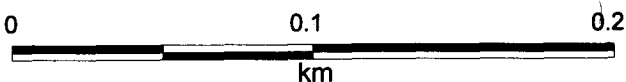
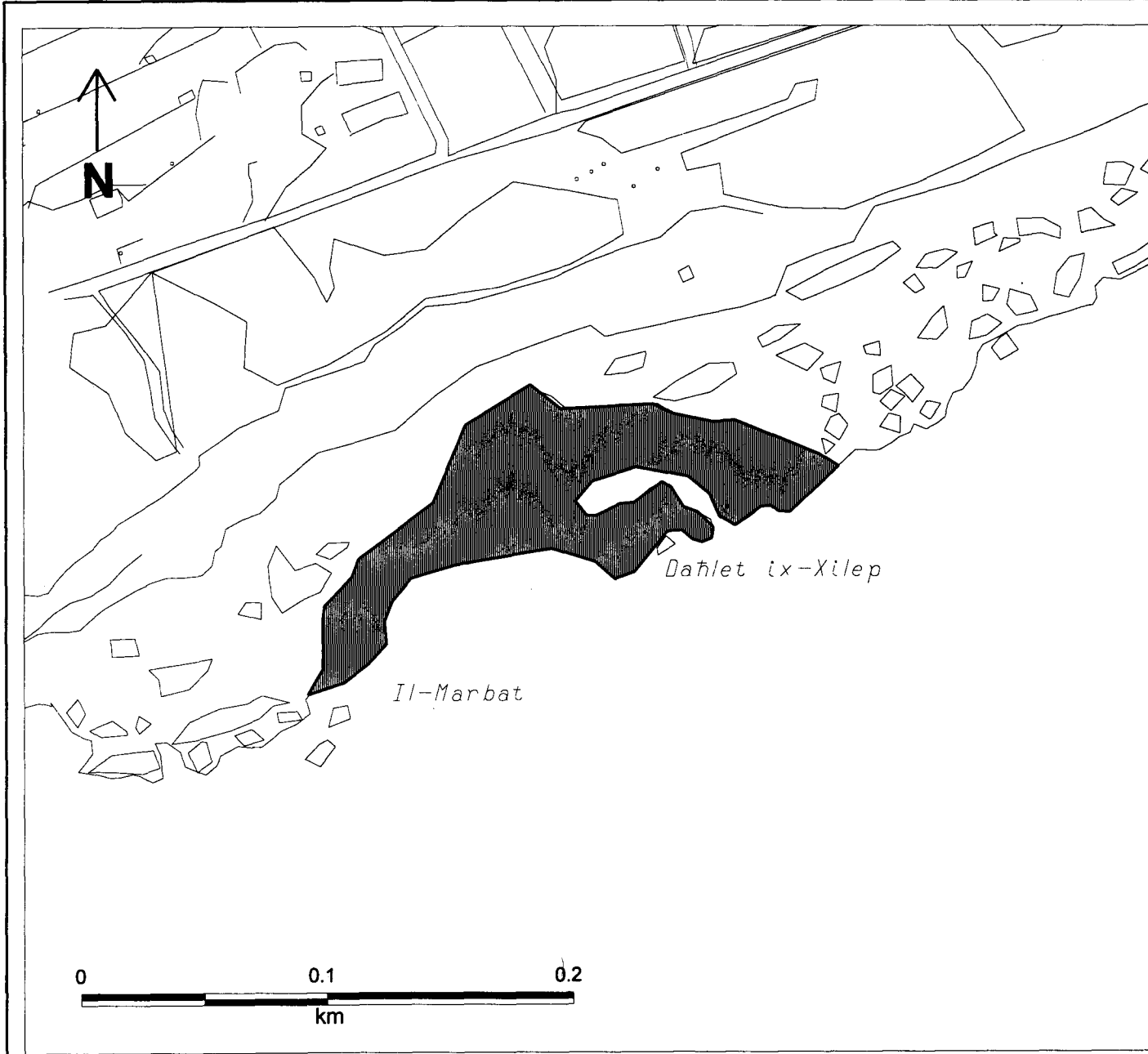
Sand Dunes  
Dahlet ix-Xilep  
Mellieha

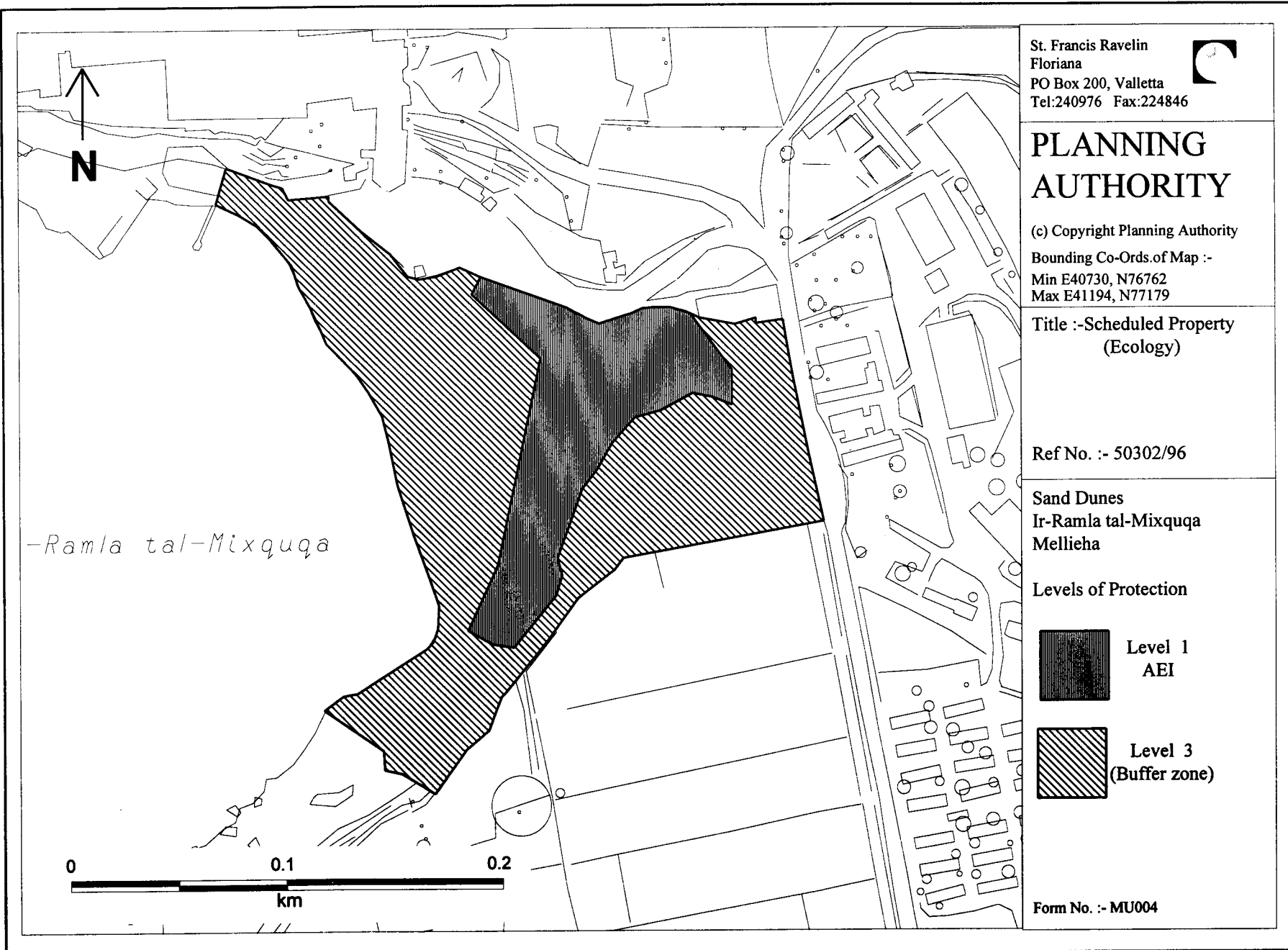
Levels of Protection



Level 1  
AEI

Form No. :- MU004





-Ramla tal-Mixquqa

St. Francis Ravelin  
 Floriana  
 PO Box 200, Valletta  
 Tel:240976 Fax:224846



# PLANNING AUTHORITY



(c) Copyright Planning Authority  
 Bounding Co-Ords.of Map :-  
 Min E40730, N76762  
 Max E41194, N77179

Title :-Scheduled Property  
 (Ecology)

Ref No. :- 50302/96

Sand Dunes  
 Ir-Ramla tal-Mixquqa  
 Mellicha

### Levels of Protection

-  Level 1  
AEI
-  Level 3  
(Buffer zone)

Form No. :- MU004

