

Nru. 402

AWTORITÀ TA' L-IPPJANAR

Skedar ta' Proprjetà

Att ta' l-1992 dwar l-Ippjannar ta' l-Iżvilupp, Artikolu 46

L-AWTORITÀ ta' l-Ippjanar b'din tiddikjara li qiegħda tinkludi fil-Lista ta' Proprjetà Skedata, skond l-artikolu 46 ta' l-Att ta' l-1992 dwar l-Ippjanar ta' l-Iżvilupp, il-proprjetà li ġejja, jiġifieri:—

1. Salini fis-Salini, limiti ta' San Pawl il-Baħar, iddikjarat bħala ta' Grad 1 skond it-termini tal-*Policy* UCO 7 tal-Pjan ta' Struttura.

2. Mhażen ta' l-Injam fis-Salini, limiti ta' San Pawl il-Baħar, iddikjarati bħala ta' Grad 1 skond it-termini tal-*Policy* UCO 7 tal-Pjan ta' Struttura.

3. Salib Parrokkjali tal-Ġebel fis-Salini, limiti ta' San Pawl il-Baħar, iddikjarat bħala ta' Grad 1 skond it-termini tal-*Policy* UCO 7 tal-Pjan ta' Struttura.

4. Il-Monument lil Kennedy f'*Kennedy Grove*, is-Salini, limiti ta' San Pawl il-Baħar, iddikjarat bħala ta' Grad 1 skond it-termini tal-*Policy* UCO 7 tal-Pjan ta' Struttura.

5. Fogazza fis-Salini, limiti tan-Naxxar, iddikjarata bħala ta' Grad 1 skond it-termini tal-*Policy* UCO 7 tal-Pjan ta' Struttura.

6. Il-Kappella tal-Lunzjata fis-Salini, limiti tan-Naxxar, iddikjarata bħala ta' Grad 1 skond it-termini tal-*Policy* UCO 7 tal-Pjan ta' Struttura.

7. Il-Kappella ta' San Mikiel fis-Salini, limiti tan-Naxxar, iddikjarata bħala ta' Grad 1 skond it-termini tal-*Policy* UCO 7 tal-Pjan ta' Struttura.

8. Bur Salmastru, Xaghri, Masġar u Steppa fis-Salini, limiti ta' San Pawl il-Baħar u n-Naxxar (kif jidhru fil-pjanta mehmuża) iddikjarati bħala Area ta' Importanza Ekoloġika u Sit ta' Importanza Xjentifika skond it-termini tal-*Policy* RCO 10, 11 u 12 tal-Pjan ta' Struttura u Klawżoli 15.34-15.40 tal-*Explanatory Memorandum* ta' l-istess Pjan.

9. Siġar f'*Kennedy Grove*, is-Salini, limiti ta' San Pawl il-Baħar u n-Naxxar (kif jidhru fil-pjanta mehmuża) iddikjarati bħala Siġar Skedati skond it-termini tal-artikolu 48 ta' l-Att dwar l-Ippjanar ta' l-Iżvilupp ta' l-1992.

10. Qiegh il-Baħar fil-Bajja tas-Salini, iddikjarat bħala Klassi B skond it-termini tal-*Policy* ARC 2 tal-Pjan ta' Struttura.

kif indikata fil-pjanti li ġejjin.

L-Awtorità ta' l-Ippjanar teżercita s-setgħat tagħha ta' twettiq, kif imfissra f' artikoli 46, 52, 53 u 55 ta' l-Att, fil-każ ta' xi ksur tad-dispożizzjonijiet ta' l-Att dwar l-Ippjanar ta' l-Iżvilupp f'dak li jirrigwarda Proprjetà Skedata.

Il-25 ta' Ġunju, 1996

No. 402

PLANNING AUTHORITY

Scheduling of Property

Section 46 of the Development Planning Act, 1992

THE Planning Authority hereby declares that it is including in the List of Scheduled Property, in terms of section 46 of the Development Planning Act, 1992, the following property, namely:—

1. Salt Pans at is-Salini, limits of St Paul's Bay, designated as Grade 1 in terms of Structure Plan Policy UCO 7.

2. Wooden Storage Sheds at is-Salini, limits of St Paul's Bay, designated as Grade 1 in terms of Structure Plan Policy UCO 7.

3. Stone Parish Cross at is-Salini, limits of St Paul's Bay, designated as Grade 1 in terms of Structure Plan Policy UCO 7.

4. The Kennedy Memorial at Kennedy Grove, is-Salini, limits of St Paul's Bay, designated as Grade 1 in terms of Structure Plan Policy UCO 7.

5. Fougasse at is-Salini, limits of Naxxar, designated as Grade 1 in terms of Structure Plan Policy UCO 7.

6. Tal-Lunzjata Chapel at is-Salini, limits of Naxxar, designated as Grade 1 in terms of Structure Plan Policy UCO 7.

7. San Mikiel Chapel at is-Salini, limits of Naxxar, designated as Grade 1 in terms of Structure Plan Policy UCO 7.

8. Saline Marshland, Garigue, Grove and Rocky Steppe (as per site plan) at is-Salini, limits of St Paul's Bay and Naxxar, designated as an Area of Ecological Importance and a Site of Scientific Importance in terms of Structure Plan Policies RCO 10, 11 and 12 and Clauses 15.34-15.40 of the Plan's Explanatory Memorandum.

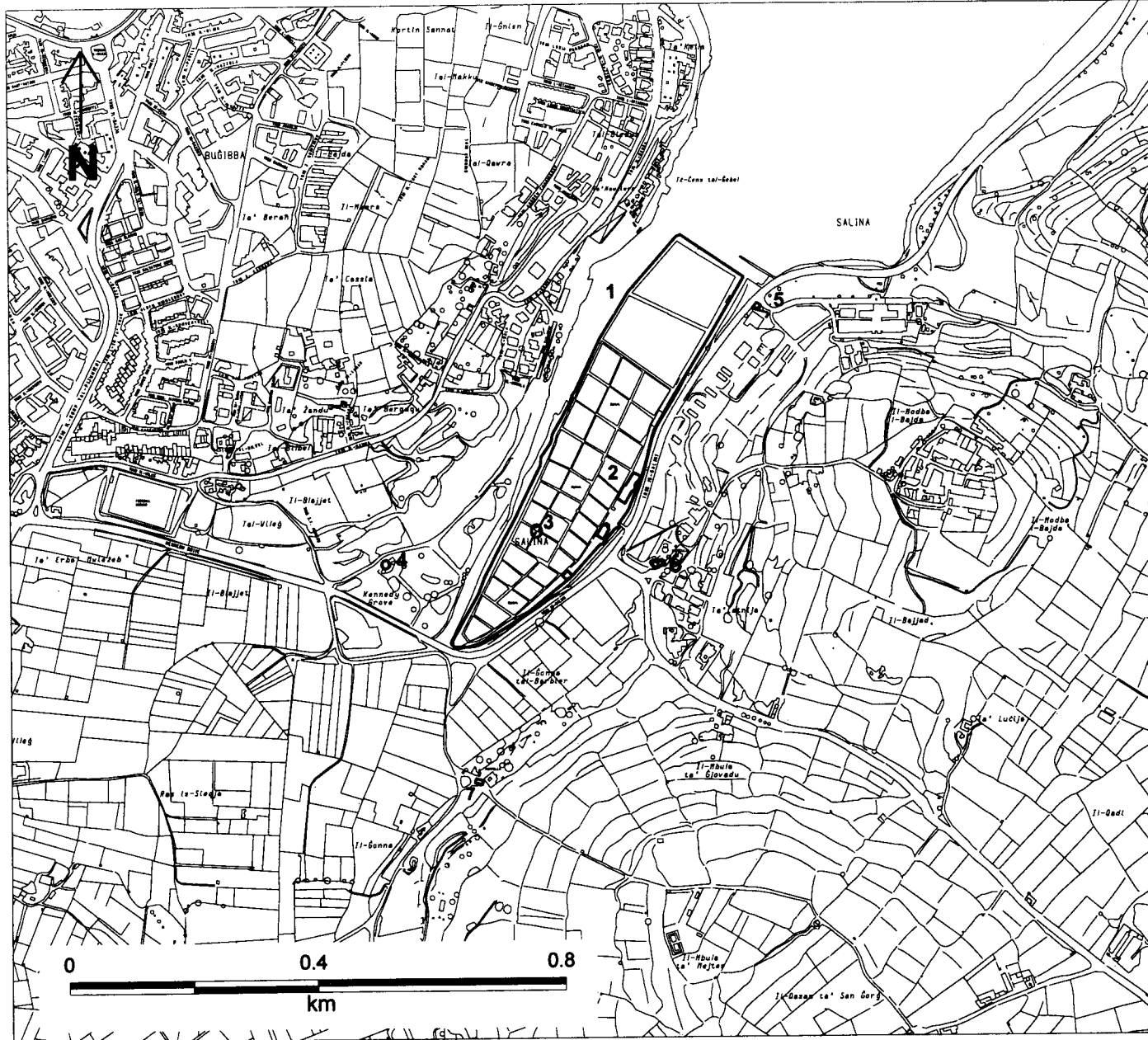
9. Trees at Kennedy Grove, is-Salini, limits of St Paul's Bay/Naxxar (as per site plan) designated as Scheduled Trees in terms of Section 48 of the Development Planning Act, 1992.

10. Sea Bed at Salina Bay designated as a Class B Area of Archaeological Importance in terms of Structure Plan Policy ARC 2.

as per site plans on the following pages.

The Planning Authority will exercise its powers of enforcement, as set out in sections 46, 52, 53 and 55 of the Act in case of any contravention to the provisions of the Development Planning Act as regards to Scheduled Property.

25th June, 1996



St. Francis Ravelin
 Floriana
 PO Box 200, Valletta
 Tel:240976 Fax:224846



PLANNING AUTHORITY

(c) Copyright Planning Authority

Bounding Co-Ords. of Map :-
 Min E47061, N77358
 Max E48912, N79023

Title :- Scheduled Property
 (Historical Architecture)

Ref No. :-50105/96

Is-Salini

1. Salt Pans
2. Wooden Storage Sheds
3. Stone Parish **Cross**
4. Kennedy Memorial
5. Fougasse
6. Il-Lunzjata Chapel
7. San Mikiel Chapel

Form No. :- MU004



St. Francis Ravelin
 Floriana
 PO Box 200, Valletta
 Tel:240976 Fax:224846



PLANNING AUTHORITY





(c) Copyright Planning Authority
 Bounding Co-Ords.of Map :-
 Min E46910, N77385
 Max E48761, N79050

Title :- Scheduled Property
 (Ecology)

Ref No. :- 50005/96

Is-Salini

Levels of Protection

-  Level 1
-  Level 2
-  Level 3
-  Level 4

Form No. :- MU004

