

Nru. 681

**ATT TA' L-1992 DWAR L-IPPJANAR
TA' L-IŻVILUPP (ARTIKOLU 46)**

Skedar ta' Proprjetà

L-Awtorità ta' l-Ippjanar b'din tiddikjara il-proprjetajiet li ġeġja jiġifieri:-

L-irdum, l-gherien u l-Wirt Arkeoloġiku
f'Tas-Sellum u fil-Wied ta' Ghajn Żejtuna,
limiti tal-Mellieha,

(ara l-pjanta f' pagna 6418) bhala inklużi fil-Lista ta' Proprjetà Skedata, skond l-artikolu 46 ta' l-Att ta' l-1992 dwar l-Ippjanar ta' l-Iżvilupp.

L-Awtorità tiddikjara l-proprjetajiet imsemmija bhala:

Area ta' Importanza Ekoloġika Livell 2, skond it-termini tal-*Policies* RCO 10:8 u RCO 12:2 tal-Pjan ta' Struttura u li jikkwalifikaw ghal protezzjoni skond klawsole 15.34, 15.38, 15.39 u 15.40 ta' l-*Explanatory Memorandum* ta' l-istess Pjan ta' Struttura, u bhala Sit ta' Importanza Arkeoloġika (SAI) ta' Klassi B skond ARC 2 tal-Pjan ta' Struttura,

L-Awtorità ta' l-Ippjanar teżerċita s-setghat taghha ta' twettiq, kif imfissra f' artikoli 46, 52, 53 u 55 ta' l-Att, fil-każ ta' xi ksur tad-dispożizzjonijiet ta' l-Att dwar l-Ippjanar ta' l-Iżvilupp f'dak li jirrigwarda proprjetà skedata.

Il-25 ta' Awwissu, 2000

No. 681

**DEVELOPMENT PLANNING ACT, 1992
(SECTION 46)**

Scheduling of Property

The Planning Authority is hereby declaring the following property, namely:-

Inland cliffs and caves and Archaeological Heritage
at Tas-Sellum and in Ghajn Żejtuna Valley,
limits of Mellieha,

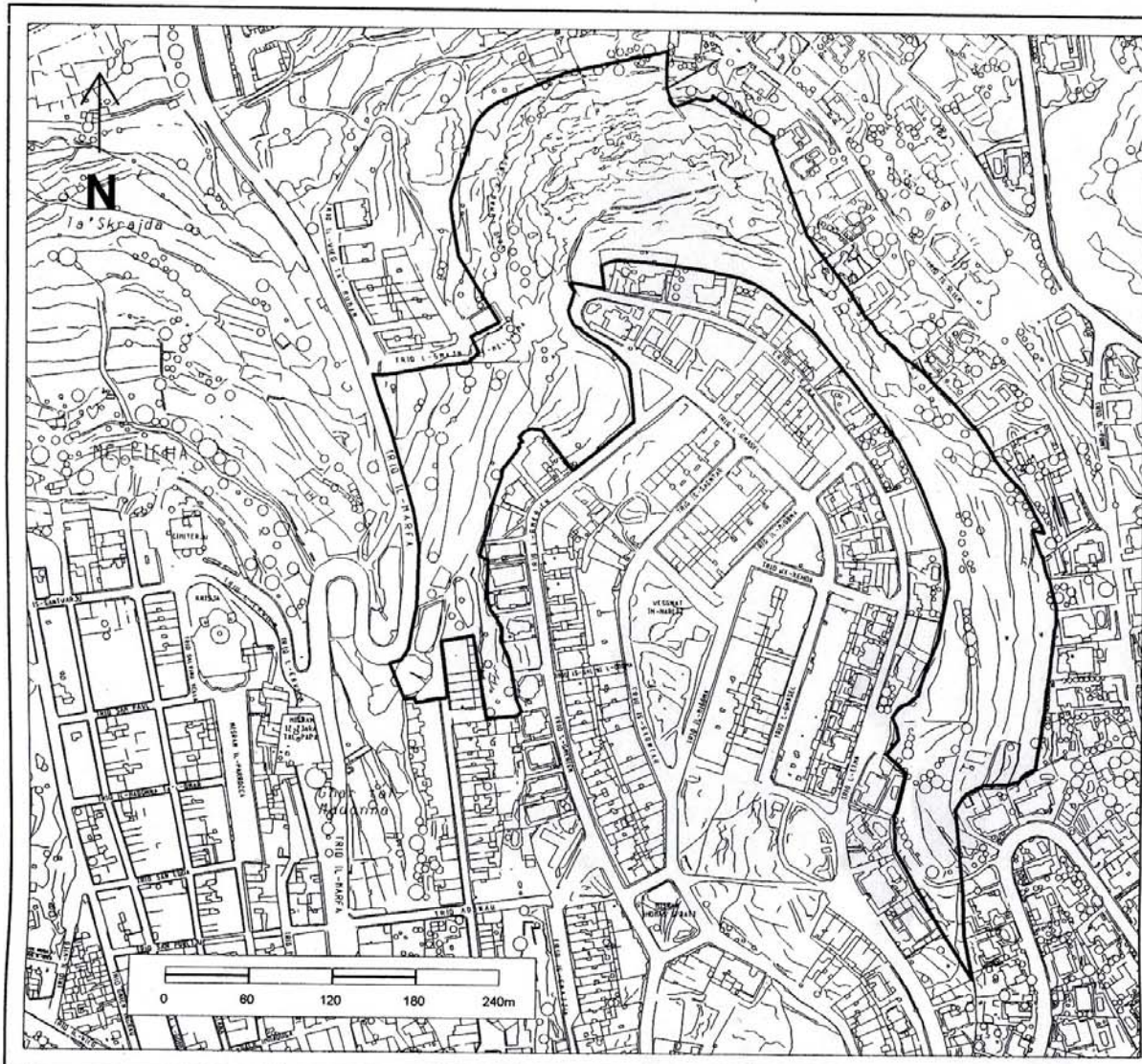
(see site plan on page 6418) as included in the list of Scheduled Property in terms of section 46 of the Development Planning Act, 1992.

The Authority designates the above properties as:

A Level 2 Area of Ecological Importance in terms of Structure Plan Policies RCO 10:8 and RCO 12:2 and as qualifying for protection under clauses 15.34, 15.38, 15.39 and 15.40 of the Structure Plan's Explanatory Memorandum and as a Class B Site of Archaeological Importance as per Structure Plan Policy ARC 2.

The Planning Authority will exercise its powers of enforcement, as set out in sections 46, 52, 53 and 55 of the Act, in the case of any contravention to the provisions of the Development Planning Act as regards to Scheduled Property.

25th August, 2000



St. Francis Ravelin
 Floriana
 PO Box 200, Valletta
 Tel:240976 Fax:224846





PLANNING AUTHORITY

(c) Copyright Planning Authority
 Bounding Co-Ords. of Map :-
 Min E42125, N79693
 Max E43051, N80522

Title :-
 Tas-Sellum &
 Il-Wied ta' Ghajn Żejtuna
 (Mellieha)

Ref No. :- 098/99

Key :

-  Area of Ecological Importance Level 2
-  Site of Archaeological Importance Class B

Form No. :- MU004