

**ATT TA' L-1992 DWAR L-IPPJANAR  
TA' L-IŻVILUPP (ARTIKOLU 46)**

**Skedar ta' Proprjeta**

L-Awtorità ta' l-Ippjanar b'din tiddikjara l-proprjeta li  
gejja, jiġifieri:—

**Il-Gzejjer ta' San Pawl (Selmunett) limiti tal-Mellieha  
Il-Ġebli tal-Ghallis, limiti tan-Naxxar  
Il-Gzejjer ta' Filfla  
It-Taqtiegħa u t-Taqtiegħa ta'  
Delimara, limiti ta' Marsaxlokk  
Il-Hnejja, limiti tal-Qala  
Il-Ġebel tal-Halfa, limiti tal-Qala  
Il-Ġebli taċ-Ċawl, limiti tal-Qala  
Il-Ġebli tal-Ġeneral, limiti ta' San Lawrenz  
Kemmunett, limiti ta' Ghajnsielem  
Ġebel ta' Bejn il-Kniemen, limiti ta' Ghajnsielem**

(ara l-pjanti f'paġni 7921 sa 7930) bhala inklużi fil-Lista  
ta' Proprjeta Skedata, skond l-artikolu 46 ta' l-Att ta' l-1992  
dwar l-Ippjanar ta' l-Iżvilupp.

L-Awtorità tiddikjara l-proprjeta msemmija kif gej:—

**Il-Gzejjer ta' San Pawl (Selmunett) limiti tal-Mellieha  
bhala Arei ta' Importanza Ekoloġika u Siti ta' Importanza  
Xjentifika ta' Livell 1 (Ekoloġija), Siti ta' Importanza  
Xjentifika ta' Livell 2 (Ġeomorfoġija) (kif inhuma indikati  
fuq il-mappa);**

**DEVELOPMENT PLANNING ACT, 1992  
(SECTION 46)**

**Scheduling of Property**

The Planning Authority is hereby declaring the following  
property, namely:—

**Selmunett Islands, limits of Mellieha  
Ghallis Rocks, limits of Naxxar  
Filfla and Filflett Islands  
It-Taqtiegħa and it-Taqtiegħa ta'  
Delimara, limits of Marsaxlokk  
Il-Hnejja, limits of Qala  
Il-Ġebel tal-Halfa, limits of Qala  
Il-Ġebli taċ-Ċawl, limits of Qala  
Fungus Rock, limits of San Lawrenz  
Cominotto, limits of Ghajnsielem  
Blue Lagoon Rocks, limits of Ghajnsielem**

(see site plans on pages from 7921 to 7930) as included in  
the list of Scheduled Property in terms of section 46 of the  
Development Planning Act, 1992.

The Authority designates the above property as follows:—

**Selmunett Islands, limits of Mellieha, as a Level 1 Area  
of Ecological Importance and a Level 1 Site of Scientific  
Importance (Ecology) as well as a Level 2 Site of Scientific  
Importance (Geomorphology);**

Il-Ġebbla tal-Ghallis limiti tan-Naxxar bhala Sit ta' Importanza Xjentifika ta' Livell 2 (Ġeomorfoloġija);

Filfa bhala Area ta' Importanza Ekoloġika ta' Livell 2 kif ukoll bhala Sit ta' Importanza Xjentifika ta' Livell 1 għall-Ornitoloġija, il-Ġeomorfoloġija u Ekoloġija;

It-Taqtiegħa u t-Taqtiegħa ta' Delimara, limiti ta Marsaxlokk bhala Sit ta' Importanza Xjentifika ta' Livell 2 (Ġeomorfoloġija);

Il-Hnejja, limiti tal-Qala bhala Sit ta' Importanza Xjentifika ta' Livell 2 (Ġeomorfoloġija);

Il-Ġebel tal-Halfa, limiti tal-Qala bhala Area ta' Importanza Ekoloġika ta' Livell 2 kif ukoll bhala Sit ta' Importanza Xjentifika ta' Livell 1 (Ekoloġija) u Sit ta' Importanza Xjentifika ta' Livell 2 (Ġeomorfoloġija);

Il-Ġebbla taċ-Ċawl, limiti tal-Qala bhala Area ta' Importanza Ekoloġika ta' Livell 2 kif ukoll bhala Sit ta' Importanza Xjentifika ta' Livell 1 (Ekoloġija) u Sit ta' Importanza Xjentifika ta' Livell 2 (Ġeomorfoloġija);

Il-Ġebbla tal-Ġeneral, limiti ta' San Lawrenz bhala Area ta' Importanza Ekoloġika ta' Livell 1 kif ukoll bhala Sit ta' Importanza Xjentifika ta' Livell 1 (Ekoloġija u Ġeomorfoloġija);

Kemmunett, limiti ta' Ghajnsielem, bhala Area ta' Importanza Ekoloġika ta' Livell 2 kif ukoll bhala Sit ta' Importanza Xjentifika ta' Livell 1 (Ornitoloġija) u wkoll il-bajja taċ-ċagħaq fuq l-istess gżira, bhala Sit ta' Importanza Xjentifika ta' Livell 1 (Ġeomorfoloġija) (kif indikat fuq il-mappa);

Ġebel ta' Bejn il-Kmiemen, limiti ta' Ghajnsielem, bhala Arei ta' Importanza Ekoloġika ta' Livell 2.

Ilkoll skond it-termini tal-*Policies* RCO 10 u RCO 12 tal-Pjan ta' Struttura u jikkwalifikaw għal protezzjoni skond klawsoli 15.34, 15.38, 15.39 u 15.40 ta' l-*Explanatory Memorandum* ta' l-istess Pjan ta' Struttura.

L-istatwa u n-niċċa ta' San Pawl fuq il-Gżejjer ta' San Pawl (Selmunett) limiti tal-Mellieħa, bhala Grad 1 skond it-termini tal-Policy UCO 7 tal-Pjan ta' Struttura.

L-Awtorità ta' l-Ippjanar teżercità s-setgħat tagħha ta' twettiq, kif imfissra f' artikoli 46, 52, 53 u 55 ta' l-Att, fil-każ ta' xi ksur tad-dispożizzjonijiet ta' l-Att dwar l-Ippjanar ta' l-Iżvilupp f'dak li jirrigwarda proprjetà skedata.

L-20 ta' Settembru, 2002

Ghallis Rocks, limits of Naxxar as a Level 2 Site of Scientific Importance (Geomorphology);

Filfa as a Level 2 Area of Ecological Importance as well as a Level 1 Site of Scientific Importance as regards Ornithology, Geomorphology and Ecology;

It-Taqtiegħa and it-Taqtiegħa ta' Delimara, limits of Marsaxlokk, as a Level 2 Site of Scientific Importance (Geomorphology);

Il-Hnejja, limits of Qala, as a Level 2 Site of Scientific Importance (Geomorphology);

Il-Ġebbla tal-Halfa, limits of Qala as a Level 2 Area of Ecological Importance as well as a Level 1 Site of Scientific Importance (Ecology) and a Level 2 Site of Scientific Importance (Geomorphology);

Il-Ġebbla taċ-Ċawl, limits of Qala as a Level 2 Area of Ecological Importance as well as a Level 1 Site of Scientific Importance (Ecology) and a Level 2 Site of Scientific Importance (Geomorphology);

Fungus Rock, limits of San Lawrenz, as a Level 1 Area of Ecological Importance as well as a Level 1 Site of Scientific Importance (Ecology and Geomorphology);

Cominotto, limits of Ghajnsielem, as a Level 2 Area of Ecological Importance as well as a Level 1 Site of Scientific Importance (Ornithology) together with the Shingle Beach on the same islet as a Level 1 Site of Scientific Importance (Geomorphology);

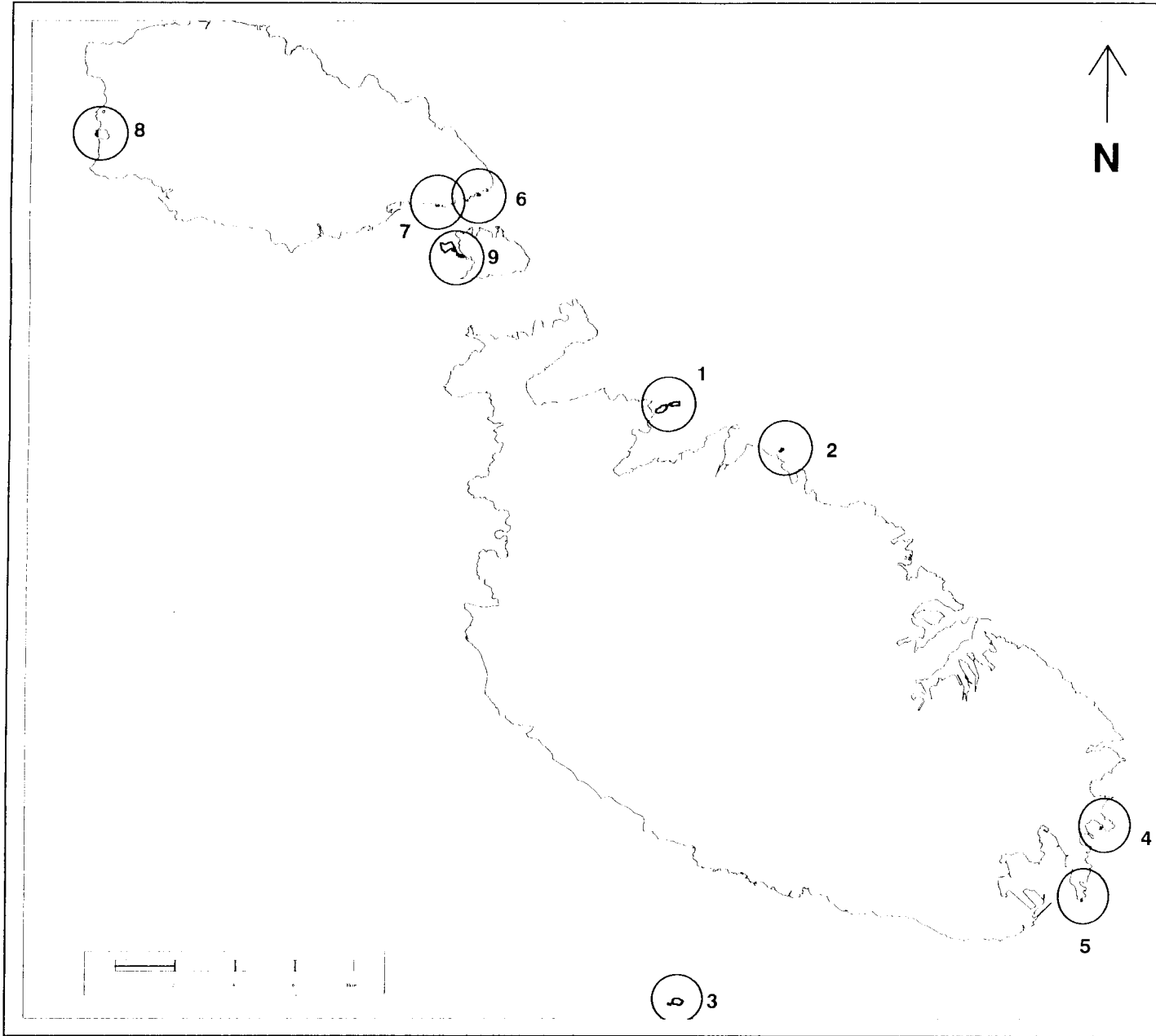
Blue Lagoon Rocks, limits of Ghajnsielem, as a Level 2 Area of Ecological Importance.

All in terms of Structure Plan Policies RCO 10 and RCO 12 and qualify for protection under clauses 15.34, 15.38, 15.39 and 15.40 of the Structure Plan's Explanatory Memorandum.

St. Paul's Statue and niche on Selmunett Islands, limits of Mellieħa as Grade 1 in terms of Structure Plan Policies UCO 7.

The Planning Authority will exercise its powers of enforcement, as set out in sections 46, 52, 53 and 55 of the Act, in the case of any contravention to the provisions of the Development Planning Act as regards to Scheduled Property.

20th September, 2002



St. Francis Ravelin  
 Floriana  
 PO Box 200, Valletta  
 Tel:240976 Fax:224846



**MALTA ENVIRONMENT  
 AND PLANNING  
 AUTHORITY**

(c) Copyright MEPA  
 Bounding Co-Ord. of Map :-  
 Min E43052, N74319  
 Max E44903, N75984

Title :-

**General Map showing  
 location of Islets**

Ref No. :- Map 1

- 1 - Selmunett Islands
- 2 - Ghallis Rocks
- 3 - Filla
- 4 - It-Taqtiegħa
- 5 - It-Taqtiegħa ta' Delimara
- 6 - Il-Hnejja & Il-Gebla tal-Halfa
- 7 - Il-Gebla tač-Cawł
- 8 - Fungus Rock
- 9 - Cominotto & Blue Lagoon Rocks

Form No. :- MU004

St. Francis Ravelin  
 Floriana  
 PO Box 200, Valletta  
 Tel:240976 Fax:224846



## MALTA ENVIRONMENT AND PLANNING AUTHORITY

(c) Copyright MEPA

Bounding Co-Ords. of Map :-


Min E:45620, N:80091


Max E:46546, N:80924


Title :-

### Scheduling of Selmunett Islands

Ref No. :- Map 2

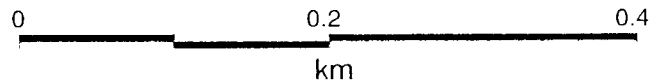
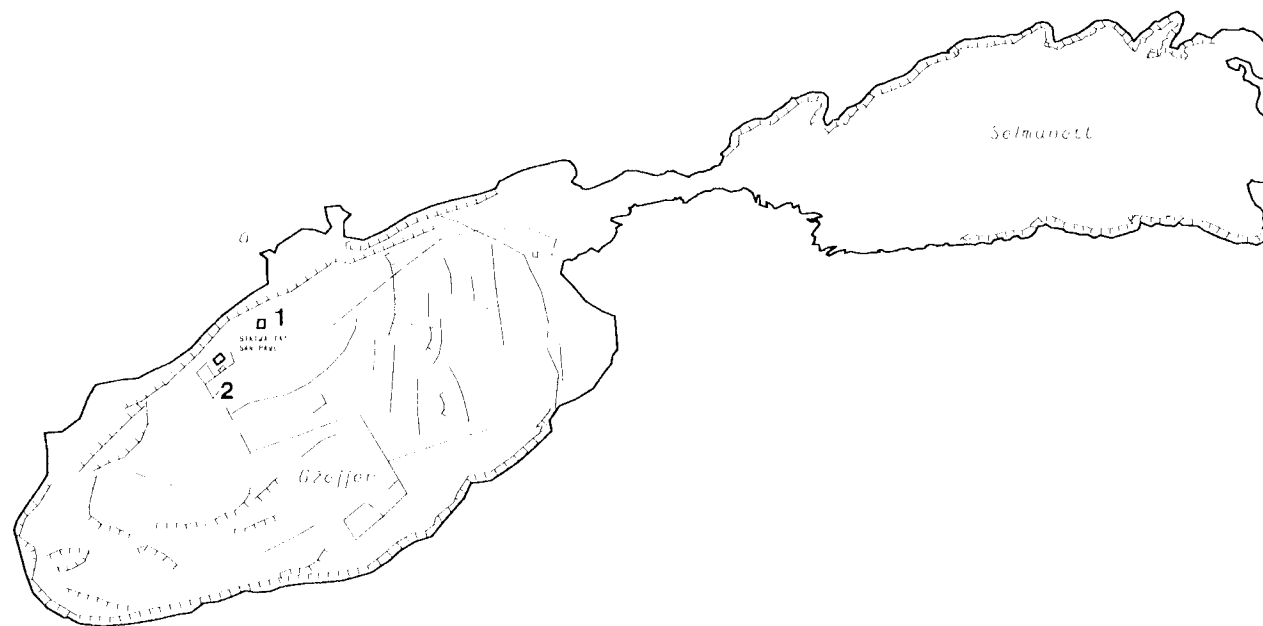
 Level 1 Area of  
 Ecological Importance

 Level 1 Site of Scientific  
 Importance (Ecology)

 Level 2 Site of Scientific  
 Importance  
 (Geomorphology)

1 - Statue of St. Paul  
 2 - Shrine  
 as Grade 1 Properties

Form No. :- MU004



St. Francis Ravelin  
Floriana  
PO Box 200, Valletta  
Tel:240976 Fax:224846



**MALTA ENVIRONMENT  
AND PLANNING  
AUTHORITY**

(c) Copyright MEPA

Bounding Co Ords.of Map :-


Min E49867, N78884

Max E50330, N79301

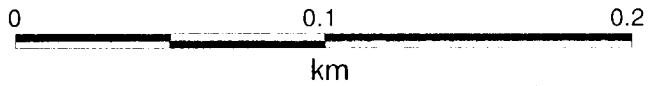
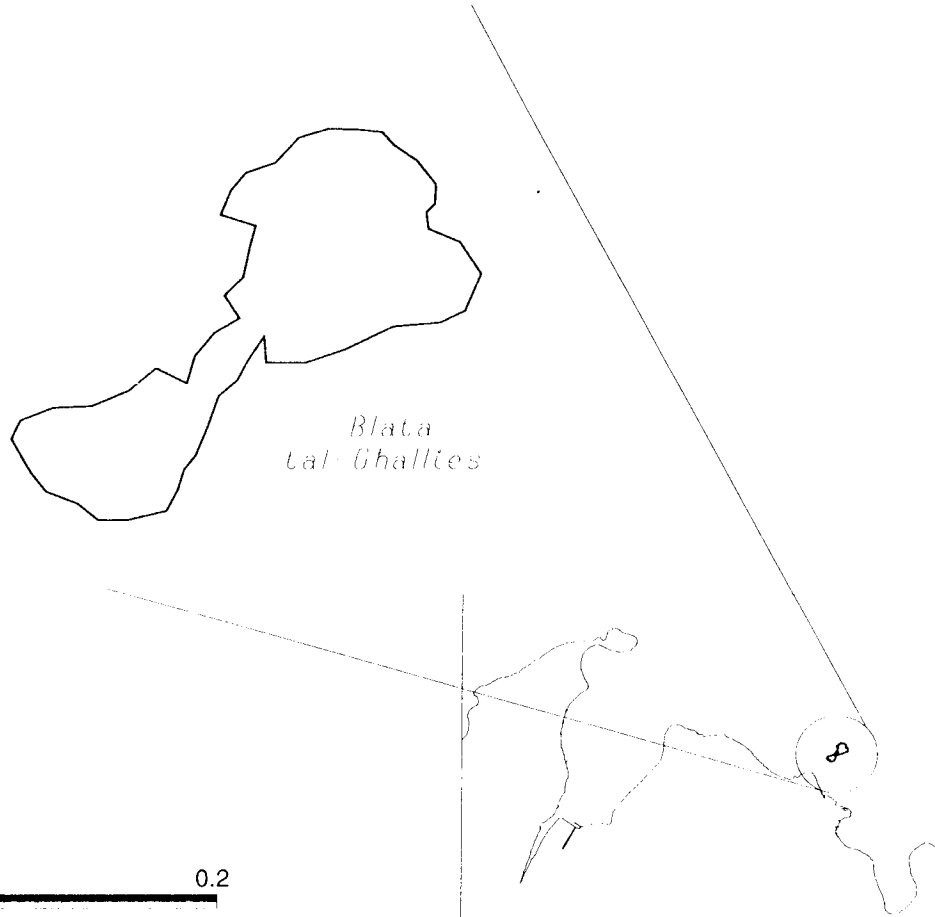
Title :-

**Scheduling of  
Blata tal-Ghallis**

Ref No. :- Map 3

 Level 2 Site of Scientific  
Importance  
(Geomorphology)

Form No. :- MU004



St. Francis Ravelin  
Floriana  
PO Box 200, Valletta  
Tel:240976 Fax:224846







### MALTA ENVIRONMENT AND PLANNING AUTHORITY

(c) Copyright MEPA  
Bounding Co. Ords. of Map :-  
Min E:46516, N:60503  
Max E:46979, N:60920

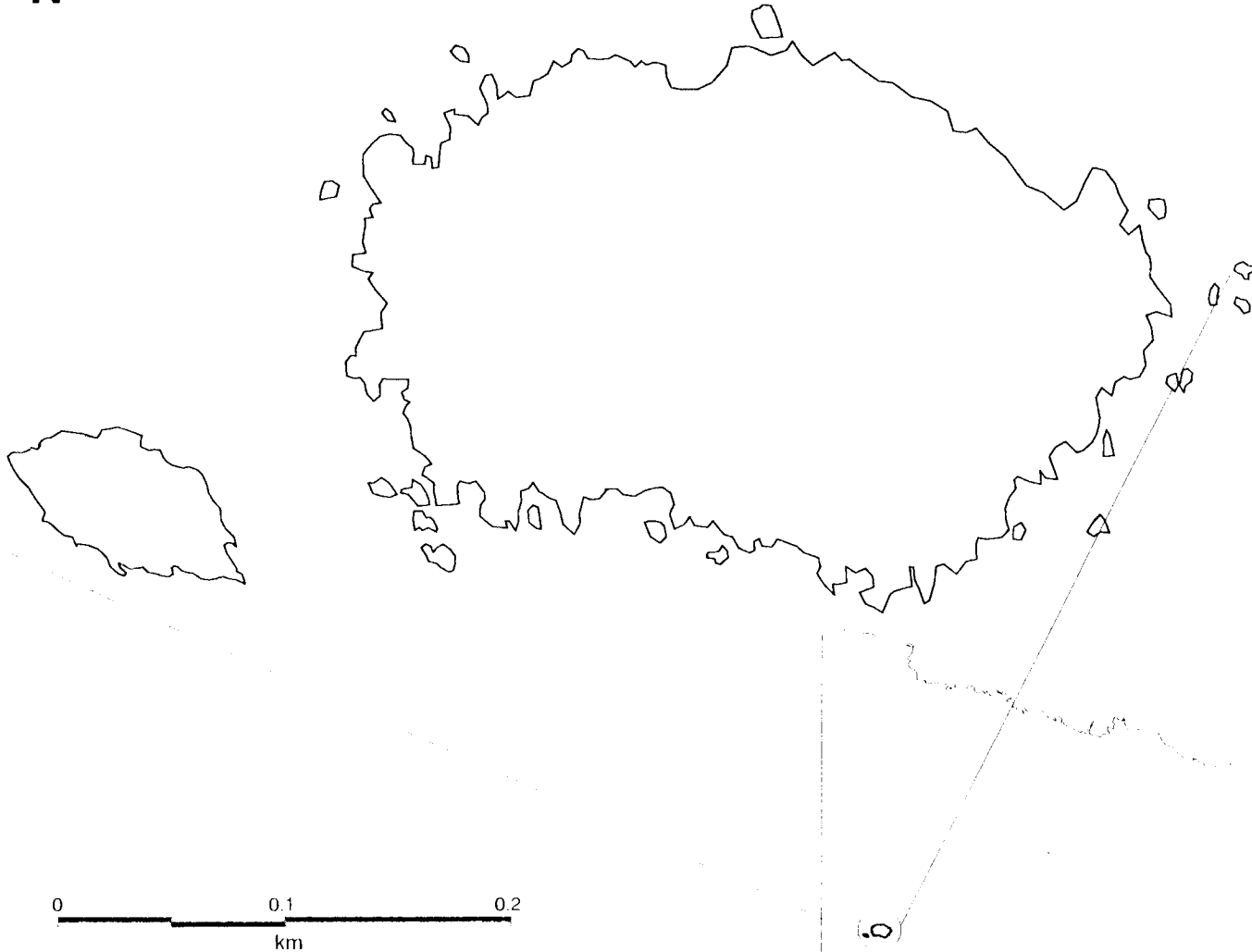
Title :-

### Scheduling of Filfla

Ref No. :- Map 4

-  Level 2 Area of Ecological Importance
-  Level 1 Site of Scientific Importance (Ornithology)
-  Level 1 Site of Scientific Importance (Geomorphology)
-  Level 1 Site of Scientific Importance (Ecology)

Form No. : MU004






*Ras il fenek*

*It taqtiegħa*

*Ponta  
tal-Hofra*

*Salfini*



St. Francis Ravelin  
Floriana  
PO Box 200, Valletta  
Tel:240976 Fax:224846



**MALTA ENVIRONMENT  
AND PLANNING  
AUTHORITY**


(c) Copyright MEPA

Bounding Co-Ords.of Map :-  
Min E60765, N66303  
Max E61229, N66720

Title :-

**Scheduling of  
It-Taqtiegħa at  
Xrobb l-Għaġin**

Ref No. :- Map 5

 Level 2 Site of Scientific  
Importance  
(Geomorphology)

Form No. :- MU004

St. Francis Ravelin  
Floriana  
PO Box 200, Valletta  
Tel:240976 Fax:224846




**MALTA ENVIRONMENT  
AND PLANNING  
AUTHORITY**

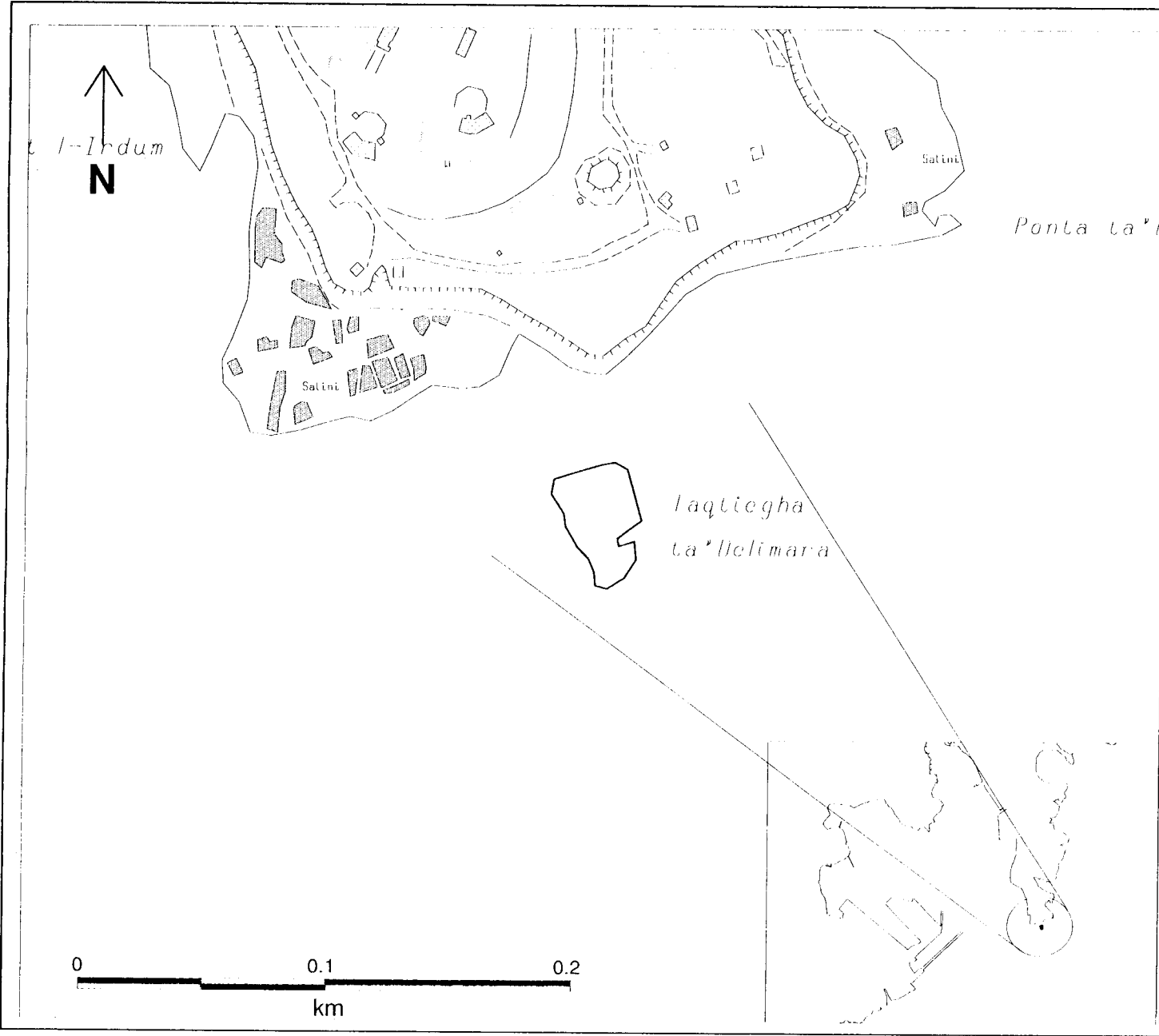
(c) Copyright MEPA  
Bounding Co-Ords. of Map :-  
Min E60136, N63917  
Max E60600, N64334

Title :-  
**Scheduling of  
it-Taqtiegħa ta'  
Delimara**

Ref No. :- Map 6

 Level 2 Site of Scientific  
Importance  
(Geomorphology)

Form No. :- MU004





St. Francis Ravelin  
Floriana  
PO Box 200, Valletta  
Tel:240976 Fax:224846




**MALTA ENVIRONMENT  
AND PLANNING  
AUTHORITY**

(c) Copyright MEPA  
Bounding Co-Ords.of Map :-  
Min E39390, N87307  
Max E39853, N87724

Title :-

**Scheduling of  
Il-Ġebel tal-Halfa  
& Il-Hnejja**


Ref No. :- Map 7

 1 - Ġebel tal-Halfa

Level 2 Area of  
Ecological Importance

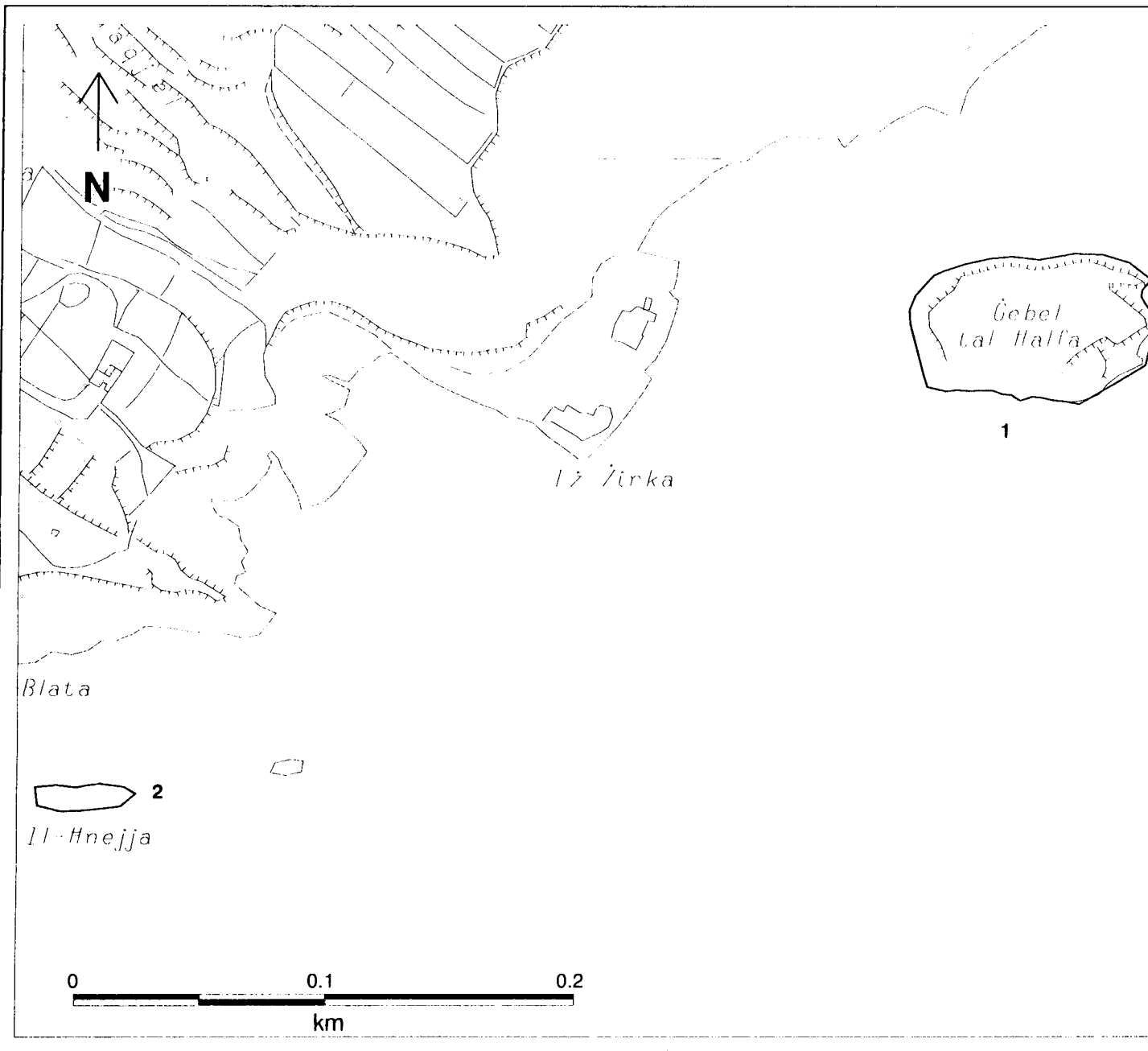
Level 1 Site of Scientific  
Importance (Ecology)

Level 2 Site of Scientific  
Importance  
(Geomorphology)

 2 - Il-Hnejja

Level 2 Site of Scientific  
Importance  
(Geomorphology)

Form No. :- MU004



St. Francis Ravelin  
Floriana  
PO Box 200, Valletta  
Tel:240976 Fax:224846






**MALTA ENVIRONMENT  
AND PLANNING  
AUTHORITY**

(c) Copyright MEPA  
Bounding Co-Ords.of Map :-  
Min E38188, N87043  
Max E38651, N87460

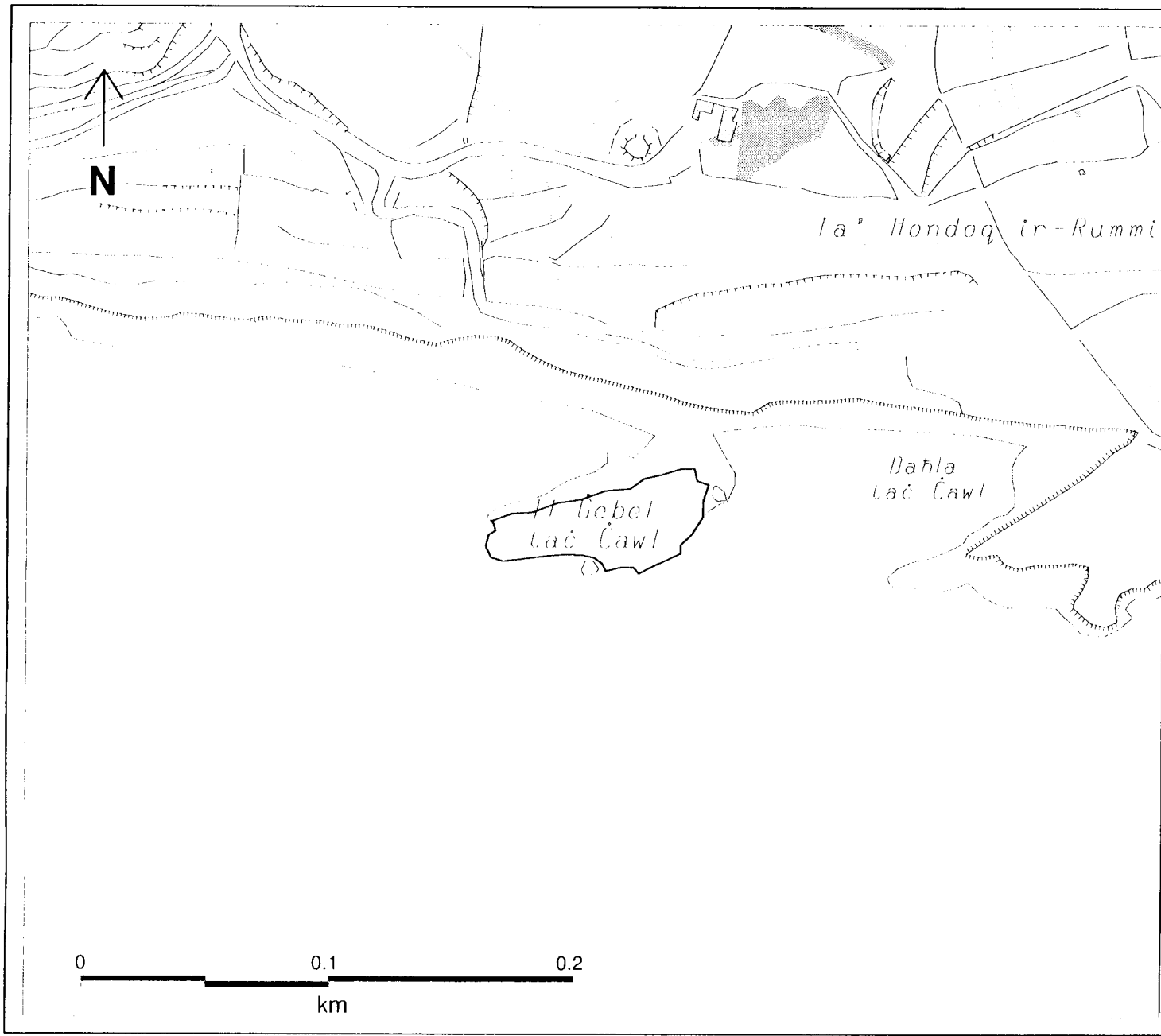
Title :-

**Scheduling of  
Il-Ġebel Taċ-Ċawl**

Ref No. :- Map 8

-  Level 2 Area of Ecological Importance
-  Level 1 Site of Scientific Importance (Ecology)
-  Level 2 Site of Scientific Importance (Geomorphology)

Form No. :- MU004






*Gebla tal-Ġeneral*  
(Fungus Rock)



*Il Bajja tad-Dw*

*Ponta ta' Harrux*



St. Francis Ravelin  
Floriana  
PO Box 200, Valletta  
Tel:240976 Fax:224846




**MALTA ENVIRONMENT  
AND PLANNING  
AUTHORITY**

(c) Copyright MEPA  
Bounding Co-Ords.of Map :-  
Min E26748, N89435  
Max E27211, N89852

Title :-

**Scheduling of  
Fungus Rock**

Ref No. :- Map 9

 Level 1 Area of  
Ecological Importance

Level 1 Site of Scientific  
Importance (Ecology)

Level 1 Site of Scientific  
Importance  
(Geomorphology)

Form No. :- MU004

St. Francis Ravelin  
Floriana  
PO Box 200, Valletta  
Tel:240976 Fax:224846



### MALTA ENVIRONMENT AND PLANNING AUTHORITY




(c) Copyright MEPA

Bounding Co-Ords.of Map :-  
Min E38332, N85430  
Max E39258, N86263

Title :-

### Scheduling of Cominotto & Blue Lagoon Rocks

Ref No. :- Map 10

-  1 - Cominotto  
Level 2 Area of Ecological Importance  
Level 1 Site of Scientific Importance (Ornithology)
-  2 - Blue Lagoon Rocks  
Level 2 Area of Ecological Importance
-  3 - Shingle Beach  
Level 1 Site of Scientific Importance (Geology)

