

Nru. 935

ATT DWAR L-IPPJANAR
TA' L-IŻVILUPP (KAP. 366)

Skedar ta' Proprjetà

L-AWTORITÀ ta' Malta dwar l-Ambjent u l-Ippjanar b'din tiddikjara l-proprjetajiet li ġejjin, jiġifieri:-

**Għajn Barrani u l-Qortin ta' Għajn Damma,
limiti tax-Xaghra u ż-Żebbuġ, Għawdex**

(ara Mappa 1 f'paġna 9445) bhala inkluzi fil-Lista ta' Proprjetà Skedata, skond l-Artikolu 46 ta' l-Att ta' l-1992 dwar l-Ippjanar ta' l-Iżvilupp.

L-Awtorità tiddikjara l-proprjetajiet msemmiya kif ġejj:

partijiet miż-zrieżaq tat-tafal matul il-kosta bhala Żona ta' Importanza Ekoloġika u Sit ta' Importanza Xjentifika ta' Livell wiehed (1), kif indikat fuq il-pjanta annessa;

il-kumplement taż-zrieżaq tat-tafal, il-kosta kollha u l-irdumijiet maghrufin bhala Rdum ta' Kililu, Rdum tas-Sekkek u Rdum tax-Xaghra bhala Żona ta' Importanza Ekoloġika u Sit ta' Importanza Xjentifika ta' Livell tnejn (2), kif indikat fuq il-pjanta annessa;

il-promontorju maghruf bhala l-Qortin ta' Għajn Damma bhala Sit ta' Importanza Xjentifika ta' Livell tnejn (2), kif indikat fuq il-pjanta annessa;

Wied il-Pergla u l-art maghrufa bhala L-Mielha u Ta' Kaċċaturi bhala Żona ta' Importanza Ekoloġika ta' Livell tlieta (3), kif indikat fuq il-pjanta annessa u;

Il-proprjetà kollha ta' Għajn Barrani, inkluz il-Qortin ta' Għajn Damma, bhala Żona ta' Sbuħija Naturali (*Area of High Landscape Value*), kif indikat fuq il-pjanta annessa.

skond it-termini tal-*Policies* RCO 1, RCO 10, RCO 11 u RCO 12 tal-Pjan ta' Struttura u tikkwalifika għall-protezzjoni skond klawnsoli 15.34 sa 15.40 ta' l-*Explanatory Memorandum* ta' l-istess Pjan ta' Struttura.

L-Awtorità ta' Malta dwar l-Ambjent u l-Ippjanar teżerċita s-setgħat tagħha ta' twettiq, kif imfissra fl-artikoli 46, 52, 53 u 55 ta' l-Att, fil-każ ta' xi ksur tad-disposizzjonijiet ta' l-Att dwar l-Ippjanar ta' l-Iżvilupp f'dak li jirrigwarda proprjetà skedata.

It-2 ta' Novembru 2006

No. 935

DEVELOPMENT PLANNING ACT
(CAP. 356)

Scheduling of Property

THE Malta Environment and Planning Authority is hereby declaring the following properties, namely: -

**Għajn Barrani and Il-Qortin ta' Għajn Damma
(Xaghra/ Żebbuġ, Gozo)**

(see Map 1 on page 9445) as included in the list of Scheduled Property in terms of section 46 of the Development Planning Act.

The Authority designates the above property as follows:

parts of the clay slopes along the coast as a Level one (1) Area of Ecological Importance and Site of Scientific Importance as indicated on the map attached;

the remainder of the clay slopes, coastal fringe and the cliffs known as Rdum ta' Kililu, Rdum tas-Sekkek and Rdum tax-Xaghra as a Level two (2) Area of Ecological Importance and Site of Scientific Importance as indicated on the map attached;

Għajn Damma promontory as a Site of Scientific Importance as indicated on the map attached;

Wied il-Pergla and the areas known as Il-Mielha and Ta' Kaċċaturi as a Level three (3) Area of Ecological Importance as indicated on the map attached; and

The entire property, including Għajn Damma promontory, as an Area of High Landscape Value as indicated on the map attached.

in terms of Structure Plan Policies RCO 1, RCO 10, RCO 11 and RCO 12 and qualify for protection under clauses 15.34 to 15.40 of the Structure Plan's Explanatory Memorandum.

The Malta Environment and Planning Authority will exercise its powers of enforcement, as set out in sections 46, 52, 53 and 55 of the Act, in the case of any contravention to the provisions of the Development Planning Act as regards to Scheduled Property.

2nd November 2006

St. Francis Ravelin
Floriana
www.mepa.org.mt
Tel: (+356)2290 0000
Fax: (+356)2290 2295








Malta Environment & Planning Authority

(c) Copyright MEPA
Bounding Co-Ords. of Map :-
Min E33439, N90917
Max E35290, N92582

Title :-

Proposed Scheduling Ghajn Barrani Map 2

Ref No. :- GF 009/06

-  Level 1 AEI, SSI
-  Level 2 AEI, SSI
-  Level 2 SSI
-  Level 3 AEI
-  AHLV

Form No. :- MU004

