

L-applikazzjonijiet, pjanti tal-art u d-dokumenti pprezentati magħhom jistgħu jiġu eżaminati fir-Reġistru tal-Artijiet, 'Casa Bolino', 116, Triq il-Punent, Il-Belt Valletta, bejn it-8.00 a.m. u s-1.00 p.m. (hinijiet tax-xitwa) u bejn it-8.00 a.m. u l-11.30 a.m. (hinijiet tas-sajf).

Dr Claude Sapiano, LLD
Agent Registratur tal-Artijiet

It-18 ta' Diċembru, 2020

Nru. 1491

AWTORITÀ GĦALL-AMBJENT U R-RIZORSI

**Regolament 32 tar-Regolamenti
dwar il-Kwalità tal-Arja tal-Madwar**

Ordni għall-Immaniġġjar tal-Kwalità tal-Arja

IL-MINISTRU għall-Ambjent, fuq il-parir tal-Awtorità għall-Ambjent u r-Rizorsi, fl-eżerċizzju tas-setgħat mogħtija lilu bir-Regolament 32 tar-Regolamenti dwar il-Kwalità tal-Arja tal-Madwar, b'din qed jagħmel l-Ordni li ġejja.

Din l-Ordni tista' tiġi riferuta bħala Area għall-Immaniġġjar tal-Kwalità tal-Arja (Nru. 1) u għandha tidhol fis-seħħ fit-18 ta' Diċembru, 2020.

Iż-zona rrigata bl-iswed murija fuq il-mappa f'paġna 11,851 tinsab fil-konfini tal-Kunsilli Lokali tal-Imsida, Tal-Pietà, il-Furjana, il-Ħamrun, il-Marsa, Ħal Qormi, Ħal Luqa u Paola. L-Area nkwistjoni hija marbuta bil-koordinati li ġejjin¹ Latitudni 35.89850287°N, Longitudni 14.49039442°E fl-iktar punt tat-Tramuntana tagħha, Latitudni 35.86841055°N, Longitudni 14.48714166°E fl-iktar punt tan-Nofsinhar tagħha, Latitudni 35.87444452°N, Longitudni 14.47037934°E fil-punt l-aktar Punent tagħha u Latitudni 35.88237592°N, Longitudni 14.51492081°E fl-iktar punt tal-Lvant tagħha. Il-mappa se tkun esibita għall-pubbliku fl-uffiċċji tal-Kunsilli Lokali rispettivi u qiegħda tiġi ppubblikata fuq il-Gazzetta tal-Gvern.

L-Area hija magħzula fir-rigward tal-valur limitu fuq medja ta' ġurnata tal-livelli ta' trab fin (PM10) fl-2018 kif speċifikat f'Regolament 32 tar-Regolamenti tal-Kwalità tal-Arja tal-Madwar 2010.

Din l-Ordni għandha tibqa' fis-seħħ sakemm tiġi revokata b'ordni sussegwenti.

¹European Datum 1950 – Decimal Degrees

Dr Aaron Farrugia
Ministru għall-Ambjent, it-Tibdil fil-Klima u l-Ippjanar

It-18 ta' Diċembru, 2020

The applications, plans of the land and accompanying documents may be inspected at the Land Registry, 'Casa Bolino', 116, Triq il-Punent, Valletta, between 8.00 a.m. and 1.00 p.m. (Winter hours) and between 8.00 a.m. and 11.30 a.m. (Summer hours).

Dr Claude Sapiano, LLD
Acting Land Registrar

18th December, 2020

No. 1491

ENVIRONMENT AND RESOURCES AUTHORITY

**Regulation 32 of the Air Quality
Regulations 2010**

Air Quality Management Order

THE Minister for the Environment acting on the advice of the Environment and Resources Authority, in exercise of the powers conferred upon him by regulation 32 of the Air Quality Regulations, 2010, hereby makes the following Order.

This Order may be referred to as the Air Quality Management Area (No.1) and shall come into effect on 18th December, 2020.

The shaded area shown on the map on page 11,851 is within the confines of the Msida, Tal-Pietà, Floriana, Ħamrun, Marsa, Ħal Qormi, Ħal Luqa and Paola Local Councils. The area in question is bound by the following coordinates¹ Latitude 35.89850287°N, Longitude 14.49039442°E at its northernmost point, Latitude 35.86841055°N, Longitude 14.48714166°E at its southernmost point, Latitude 35.87444452°N, Longitude 14.47037934°E at its westernmost point and Latitude 35.88237592°N, Longitude 14.51492081°E at its easternmost point. The map may be viewed at the respective Local Councils' offices and is being published on the Government Gazette.

The Area's designation is based on the registered daily limit value for particulate matter PM10 in 2018 as specified in Regulation 32 of the Air Quality Regulations 2010.

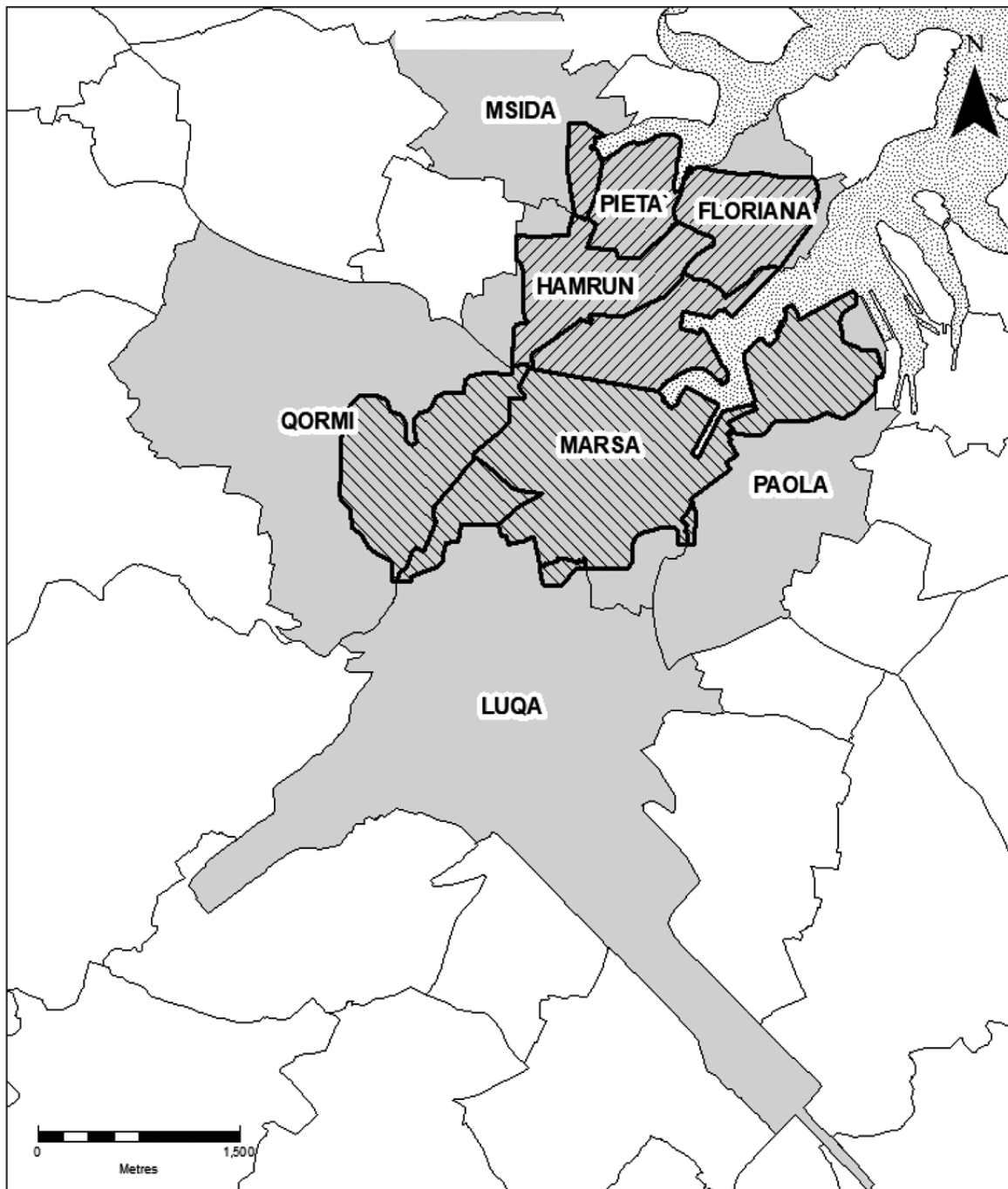
This Order shall remain in force until it is revoked by a subsequent order.





¹European Datum 1950 – Decimal Degrees

Dr Aaron Farrugia
Minister for the Environment, Climate Change and Planning

18th December, 2020

**Kwalità tal-Arja/Air Quality
Annex 1/Annex 1**



 <p>ERA Environment & Resources Authority</p> <p>Environment & Resources Authority Hexagon House, Spencer Hill, Marsa, MRS 1441, Malta T +356 2292 3500 W era.org.mt</p>	<p>Key</p> <ul style="list-style-type: none">  Northern Air Quality Management Area  Southern Air Quality Management Area  Local Councils' Boundary 	<p>Air Quality Management Area</p> <p>Bounding Co-ordinates of Map (UTM / Metres): Min E 449,724; N 3,973,713 Max E 457,219; N 3,965,153</p>
<p>Date: September 2020</p> <p>Copyright: Environment & Resources Authority Gismap, Mapping Unit, Planning Authority</p>	